

**NOTICE!!**

**These documents have been scanned!**

**Do not place un-scanned documents beneath this notice!**

**Do not remove this notice from this file!**

GPO Jacket No. 560-102  
Print Order 61540  
Rise Business Services, LLC  
Job=AZ15 7/15/2019



Box Number= AZ15157



Claim Begin-End: AMC344707-AMC344708

**1 Initial Receipt**



AZ15157-6

AMC344407-AMC354306

UNITED STATES  
DEPARTMENT OF THE INTERIOR  
BUREAU OF LAND MANAGEMENT

RECEIPT AND ACCOUNTING ADVICE

NO. 2314589 04

KC/AZ

03/06/97

Subject: LOCATION & SERVICE FEE (2)  
CLAIM MAINTENANCE FEE 1997 (2)  
Applicant: WATSON & DOROTHY HUNKINS  
P.O. BOX 347  
CONGRESS, AZ. 85332

2	8	11	50.00	<del>25.00</del>
2	8	12	20.00	<del>10.00</del>
2	8	13	200.00	<del>100.00</del>

SAME CK#. 124458368

Remitter:

ENTERED IN COMPUTER

*3/11/97. Seiras M. Hunkins*

Assignor:

LEASE MANAGEMENT DATA									
<input type="checkbox"/> NEW <input type="checkbox"/> UPDATE <input type="checkbox"/> PAYMENT									
ORIGINAL SERIAL NO.	ASG.	TYPE	ST.	CTY.	FUND SYMBOL			ACRES/UNITS	RATE
AMC 344707-708									
AMOUNT	ANV. DATE	EXP. DATE	BILL CYC.	S/C	DISTRICT	NEXT BILL	MISC. DATA	U of M	ACTUAL UNITS
ASSIGNMENT SERIAL NO.	ASG.	TYPE	ST.	CTY.	FUND SYMBOL			ACRES/UNITS	RATE
AMOUNT	ANV. DATE	EXP. DATE	BILL CYC.	S/C	DISTRICT	NEXT BILL	MISC. DATA	U of M	ACTUAL UNITS

APPLY REMITTANCE			
ACTION	FUND SYMBOL	CTY.	AMOUNT
FILING FEE			
RENTAL			
UNEARNED			
REFUND			
TOTAL			
AMOUNT DUE			

marks

*Claimant says:  
He's amending  
his boarder  
amending boarder  
descriptions*

BY: \_\_\_\_\_ DATE: \_\_\_\_\_

Lease in Escrow?  
 KGS?                      Of Interest?  
 Auto Escalates?            Operating Rights?  
 Auto Renew?                Operator  
    Bond Filed?

**FOR MMS USE ONLY**

BILLEE		FOREST REFUGE
NUMBER		
OCS SECTION		
CODE		

**NOTICE!!**

**These documents have been scanned!**

**Do not place un-scanned documents beneath this notice!**

**Do not remove this notice from this file!**

GPO Jacket No. 560-102  
Print Order 61540  
Rise Business Services, LLC  
Job=AZ15 7/15/2019



Box Number= AZ15157



Claim Begin-End: AMC344707-AMC344708

**2 Correspondence**



AZ15157-6

AMC344407-AMC354306

**SENDER: COMPLETE THIS SECTION**

- Complete items 1, 2, and 3. Also complete item 4 if Restricted Delivery is desired.
- Print your name and address on the reverse so that we can return the card to you.
- Attach this card to the back of the mailpiece, or on the front if space permits.

## 1. Article Addressed to:

MELBURN N. VROOMAN AND  
 ROBERT J. PRITTY  
 PO BOX 814  
 CONGRESS AZ 85332-0814  
 9310/RM/AMC344707/345232/403516/4  
 12210/424493/426134

## 2. Article Number


(Transfer from service label)

7014 0150 0000 5453 3277

**COMPLETE THIS SECTION ON DELIVERY**

## A. Signature

X


 Agent Addressee

## B. Received by (Printed Name)



## C. Date of Delivery

11/10/14

D. Is delivery address different from item 1?  Yes

If YES, enter delivery address below:

 No

2014 NOV 12 P 4:04

PHOENIX, ARIZONA

## 3. Service Type

 Certified Mail® Priority Mail Express™ Registered Return Receipt for Merchandise Insured Mail Collect on Delivery

## 4. Restricted Delivery? (Extra Fee)


 Yes

UNITED STATES POSTAL SERVICE

PHOENIX  
AZ 852

10 NOV '14

PN S L



First-Class Mail  
Postage & Fees Paid  
USPS  
Permit No. G-10

- Sender: Please print your name, address, and ZIP+4® in this box•

U.S. DEPARTMENT OF THE INTERIOR  
BUREAU OF LAND MANAGEMENT  
ARIZONA STATE OFFICE  
ONE NORTH CENTRAL AVENUE, SUITE 800  
PHOENIX, AZ 85004-4427





# United States Department of the Interior



BUREAU OF LAND MANAGEMENT  
Arizona State Office  
One North Central Avenue, Suite 800  
Phoenix, Arizona 85004-4427  
[www.blm.gov/az/](http://www.blm.gov/az/)

NOV 04 2014

In Reply Refer To:

3800 (9310) RM

AMC344707, AMC345232, AMC403516,  
AMC412210, AMC414683, AMC426134

CERTIFIED MAIL – RETURN RECEIPT REQUESTED 7014 0150 0000 5453 3277

## NOTICE

MELBURN N. VROOMAN  
ROBERT J. PRITTY  
PO BOX 814  
CONGRESS, AZ 85332-0814

---

COUGAR RUN, LIKKER GITTER, THATS SO NICE #2, BADGER, CROSSOVER,  
DE VAULT PLACER, FLETCHERS GOLD, FLETCHERS GOLD EXT, OH MY GOLD,  
RED FLATS TOP, ROCKY GULCH, THE RUSTY PICK, UPPER ANTELOPE EAST,  
UPPER ANTELOPE WEST, VIVA GOLD, FIRST FORTY, SECOND FORTY  
AMC344708, AMC345233, AMC403518, AMC412210, AMC414683-AMC414693,  
AMC426136, AMC426137,

---

### Maintenance Fee Waiver Held for Rejection

This office received the Maintenance Fee Waiver Certification (waiver) for the above listed mining claim(s). The waiver is not properly completed and does not meet the annual filing requirements.

In accordance with 43 Code of Federal Regulations (CFR) 3835.10, the name, address, and original signatures of all owners of the mining claim must be included on the waiver form. Please correct the discrepancy as noted below:

1. Powers of Attorney were provided; however, pages 1 and 2 of Robert J. Pritty's Power of Attorney was not attached to the waiver.
2. The document is missing signatures. Next to each name there must be a signature: either that of the owner, or an authorized agent. The agent did not sign in the space provided for each owner's signature. If an agent signs, he should sign his own name, print his name and identify himself as signing on behalf of an owner.

CORRECTED FOR  
AND WAIVERS  
RECEIVED 11/26/2014.  
RJM

In order to correct the defect in the waiver, per 43 CFR 3835.93, you must provide this office with the requested information within 60 days of your receipt of this notice. If you are unable to provide this information, you have the option of paying the annual maintenance fee of \$155 per claim (\$155 per 20 acres for placer claims larger than 20 acres). If we do not receive the requested corrections within the 60 day time frame, the claim(s) will be declared forfeited and closed.

Please include your AMC serial number on all correspondence. If additional information is required, please contact RéAnn Myers at 602-417-9413.

Sincerely,



Rebecca Heick  
Acting Deputy State Director  
Lands and Minerals Division

2 Enclosures:

- 1 - Copy of submitted waiver
- 2 - Additional Owners



# United States Department of the Interior



BUREAU OF LAND MANAGEMENT

Arizona State Office

One North Central Avenue, Suite 800

Phoenix, Arizona 85004-4427

www.blm.gov/az/

APR 07 2014

In Reply Refer To:

3800 (9310) PB

AMC344708, AMC345232, AMC403516

CERTIFIED MAIL – RETURN RECEIPT REQUESTED 7013 2250 0000 8720 5633

## NOTICE

MELBURN N. VROOMAN  
PO BOX 814  
CONGRESS, AZ 85332-0814

:  
:  
:

This Decision Affects Those Claims  
Shown in the Block Below.

---

AMC344708, AMC345233, AMC403518  
COUGAR RUN, LIKKER GITTER, THAT'S NICE #2

---

### Transfer(s) Not Processed

A conveyance document to transfer ownership of the mining claim(s) listed above was received by the Bureau of Land Management (BLM) Arizona State Office. The transfer(s) of ownership cannot be processed for the following reason(s):

No address for the grantee is included. The claim name you listed for AMC403518 does not match the claim name on record.

If appropriate, please submit a corrected conveyance document, required documents, or additional fees, within 30 days of your receipt of this notice. If the required information is not received within the 30-day timeframe, no further action will be taken, and the BLM will retain the non-refundable processing fees submitted.

If additional information is required, please contact Pauline Brown at 602-417-9360. Please include your AMC serial number(s) on all correspondence.

Rebecca Heick  
Group Administrator  
Lands and Minerals

Enclosure  
Copy of Quit Claim Deed



707  
344708

UNITED STATES POSTAL SERVICE

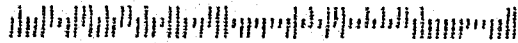


First-Class Mail  
Postage & Fees Paid  
USPS  
Permit No. G-10

• Sender: Please print your name, address, and ZIP+4® in this box•

**U.S. DEPARTMENT OF THE INTERIOR  
BUREAU OF LAND MANAGEMENT  
ARIZONA STATE OFFICE  
ONE NORTH CENTRAL AVENUE, SUITE 800  
PHOENIX, AZ 85004-4427**

4442700



**SENDER: COMPLETE THIS SECTION**

- Complete items 1, 2, and 3. Also complete item 4 if Restricted Delivery is desired.
- Print your name and address on the reverse so that we can return the card to you.
- Attach this card to the back of the mailpiece, or on the front if space permits.

1. Article Addressed to:

MELBURN N. VROOMAN  
PO BOX 814  
CONGRESS, AZ 85332-0814  
9310/PB/AMC344707/345232/403516

2. Article Number  
(Transfer from service label)

PS Form 3811, July 2013

**COMPLETE THIS SECTION ON DELIVERY**

A. Signature

X

Agent

Addressee

B. Received by (Printed Name)

RECEIVED  
MELBURN N. VROOMAN

C. Date of Delivery

4-10-14

D. Is delivery address different from item 1?  Yes

If YES, enter delivery address below:

No

2014 APR 11 P 2:54

PHOENIX, ARIZONA

3. Service Type

Certified Mail®

Priority Mail Express™

Registered

Return Receipt for Merchandise

Insured Mail

Collect on Delivery

4. Restricted Delivery? (Extra Fee)

Yes

7013 2250 0000 8720 5633

Domestic Return Receipt

*J. Garcia*  
2/1/03

OFFICIAL COPIES /CF/ /SD READ/ /GROUP/ /SECTION/ /AUTHOR

3800 (957) MH  
AMC 344707

FEB 11 2003

Mr. Watson Hunkins  
Ms. Dorothy Hunkins  
P.O. Box 565  
Old Forge, New York 13420

Dear Mr. & Mrs. Hunkins:

On March 6, 1997, two notices of mining claims were filed in this office. The claims were serialized as AMC 344707, Cougar Run, and AMC 344708, Fox Den. The claims were inadvertently entered into the computer system with Cougar Run serialized as AMC 344708 and Fox Den AMC 344707.

AMC 344707, Fox Den, was closed effective August 31, 1998, for failure to pay the maintenance fee or file a waiver. AMC 344708, Cougar Run, is an active claim.

We apologize for any confusion this may have caused. Enclosed are serial register pages showing the claims as shown on our computer system. If you have any questions please call Mary Hyde at (602) 417-9356.

Sincerely,

**/s/ Ivy J. Garcia**

Ivy J. Garcia  
Group Administrator,  
Lands and Minerals Adjudication

Enclosure

*Ivy Garcia*  
*2/11/03*  
*Mary Hyde*  
*2/10/03*

OFFICIAL COPIES /CF/ /SD READ/ /GROUP/ /SECTION/ /AUTHOR

3800 (957) MH  
AMC 344707  
AMC 345232

FEB 11 2003

Mr. W. E. Jacobs  
P.O. Box 508  
Congress, Arizona 85332

Dear Mr. Jacobs:

On April 9, 1997, Durable Power of Attorney was filed listing Dorothy and Watson Hunkins as principal and you as attorney-in-fact. The document stated that the Power of Attorney could be cancelled at any time by either party.

On January 9, 2003, we received a request to cancel the Power of Attorney. The Power of Attorney is hereby cancelled.

If you have any questions please call Mary Hyde at (602) 417-9356.

Sincerely,

*/s/ Ivy J. Garcia*

Ivy J. Garcia  
Group Administrator,  
Lands and Minerals Adjudication

January 6, 2003  
Congress, Arizona

2003 JAN 14 10 43 AM

2003 JAN 14 10 43 AM

From: W. E. Jacobs "Buz"z

To Mary Hyde  
To B.L.M. Office  
222 N. Central  
Phoenix, Arizona 85004.

\* Subject:  
To cancel Power of Attorney

Thank you for the pleasant phone conversation today. As requested I forward this information to cancel my Power of Attorney over the three claims owned by Watson Dorothy Jenkins

Those claim numbers are 344708<sup>344708</sup> - Fox Den  
345232 Devils Delight  
345233 Likker Gitter

I thank you for your help in this matter and do request a return notification that this has been taken care of. I enclose a copy of this Power of Attorney as it may be of help in this matter.

Thanking you  
W. E. "Buz"z Jacobs  
P.O. Box 508  
Congress, Arizona 85332

Power of Attorney revoked.

THIS IS A CONFORMED COPY OF INSTRUMENT  
 RECORDED ON DATE 3378 TIME 9:10 AM  
 IN BOOK 3380 PAGE 472-73  
 PATSY JENNEY COLON, RECORDER  
 \_\_\_\_\_ DEPUTY

BK	F
	S
MAP	S
	SE
PCL	S
	S
S	10

**DURABLE  
 SPECIAL POWER  
 OF ATTORNEY**

R-17 LawForms 10-83, 12-90

Effective Date: <u>3/28/97</u>	Expiration Date:	County and State:
PRINCIPAL (Name, Address and Zip Code) Watson & Dorothy Hunkins P. O. Box 565 Old Forge, NY 13420		ATTORNEY-IN-FACT (Name, Address and Zip Code) W. E. "Buzz" Jacobs 2200 N. Hwy. 89 Space 27 P. O. Box 498 Congress, AZ 85332

Principal constitutes and appoints Attorney-in-Fact to act as its true and lawful attorney for and in its name, place, and stead to perform the following acts and things:

To act as my agent on my mining claims to wit:  
 Watty Dotty (AMC#344625); Fox Den (AMC#344708) and the Cougar Run (AMC#344707) except  
 to sell or transfer title of same claims. This authorization will include signing  
 documents and other forms for various agencies and/or persons. This document maybe  
 cancelled at any time by either party. He is authorized to remove any persons,  
 equipment or other property there for mining or exploration, and prosecute same as  
 provided by law.

1. Principal gives and grants to Attorney-in-Fact power and authority to do and perform all and every  
 act and thing whatsoever requisite and necessary to be done in and about the premises, as fully to all  
 intents and purposes as it might or could do it personally present. Principal ratifies and confirms all  
 that Attorney-in-Fact shall lawfully do or cause to be done by virtue of this special power of attorney.

This Special Power of Attorney shall not be affected by disability of the Principal.

To make any medical, surgical, dental or other body care decisions regarding the health and well being of the Principal. This Special Power of Attorney gives the Attorney-in-Fact the power to instruct any doctor, physician, paramedic, medical personnel, health care facilities, or other person dealing with the health of the Principal to perform or give the Principal medical care or treatment or refrain from doing so as requested by the Attorney-in-Fact.

4. This Special Power of Attorney may be revoked by the Principal giving actual written notice to anyone dealing with the Attorney-in-Fact or by recording a Revocation of Power of Attorney with the County Recorder of \_\_\_\_\_ County. If this Special Power of Attorney is not revoked within 6 months from its effective date by recording a Revocation, it shall be considered to be renewed and effective for additional 6 months periods until either revoked by recording a Revocation of Power of Attorney or expired pursuant to the expiration date. The failure of the Principal to record this Revocation shall be construed as a renewal of the Power of Attorney.

**WARNING TO PERSONS EXECUTING THIS SPECIAL POWER OF ATTORNEY**

This is an important legal document. It creates a durable power of attorney. Before executing this document, you should know these important facts:

1. This document may provide the person you designate as your attorney-in-fact with broad powers to dispose, sell, convey, and encumber your real and personal property.
2. These powers will exist for an indefinite period of time unless you limit their duration in this document. These powers will continue to exist notwithstanding your subsequent disability or incapacity.
3. You have the right to revoke or terminate this durable power of attorney at any time by (a) recording a revocation in the public office designated for that purpose on this Special Power of Attorney and (b) directly notifying your attorney-in-fact and anyone who may be dealing with your attorney-in-fact with respect to your property or other matters.

*Jackie Thomas*  
*Diana Tracey*  
 Signatures of Witnesses

*Dorothy Hunkins*  
*Watson B. Hunkins*  
 Signatures of Principals

STATE OF *Arizona*  
 COUNTY OF *Maricopa*  
 Date of Acknowledgement  
*March 26, 1997*

Acknowledgement. On this date, before me, a Notary Public, personally appeared *Watson Hunkins* known to me or satisfactorily proven to be the person whose name is subscribed to this instrument and acknowledged that he executed the same. If this person's name is subscribed in a representative capacity, it is for the principal named and in the capacity indicated.

Signature of Notary Public  
*Rosalie A. Jones*  
 NOTARY PUBLIC  
 STATE OF ARIZONA  
 County of Maricopa  
 ROSALIE A. JONES  
 My Appointment Expires 05-18-99

STATE OF \_\_\_\_\_  
 COUNTY OF \_\_\_\_\_  
 Date of Acknowledgement

Acknowledgement. On this date, before me, a Notary Public, personally appeared \_\_\_\_\_ known to me or satisfactorily proven to be the person whose name is subscribed to this instrument and acknowledged that he executed the same. If this person's name is subscribed in a representative capacity, it is for the principal named and in the capacity indicated.

Notary Expiration Date  
 BRGK 3380 PAGE 473

4/7/97  
Enclosed find Confirmed Copy  
of Power Attorney to be put  
on our records for claims.

AMC# 344625-

AMC# 344708

AMC# 344707

Thank you.  
Watson Huxford

RECEIVED  
BUREAU OF  
LAND MANAGEMENT  
APR 9 9 44 AM '97  
ARIZONA  
STATE OFFICE  
PHOENIX, ARIZONA



THIS IS A CONFORMED COPY OF INSTRUMENT  
 RECORDED ON DATE 3-28-97 TIME 9:10 AM  
 IN BOOK 3380 PAGE 472-73  
 PATSY JENNEY COLON, RECORDER  
Stahl DEPUTY

MAP	S4
PCL	S5
S	S1

10

**DURABLE  
 SPECIAL POWER  
 OF ATTORNEY**  
 R-17 LawForms 10-83, 12-90

<b>Effective Date:</b> 3/28/97	<b>Expiration Date:</b>	<b>County and State:</b>
<b>PRINCIPAL (Name, Address and Zip Code)</b> Watson & Dorothy Hunkins P. O. Box 565 Old Forge, NY 13420		<b>ATTORNEY-IN-FACT (Name, Address and Zip Code)</b> W. E. "Buzz" Jacobs 2200 N. Hwy. 89 Space 27 P. O. Box 498 Congress, AZ 85332

Principal constitutes and appoints Attorney-in-Fact to act as its true and lawful attorney for and in its name, place, and stead to perform the following acts and things:

To act as my agent on my mining claims to wit:  
 Watty Dotty (AMC#344625); Fox Den (AMC#344708) and the Cougar Run (AMC#344707) except  
 to sell or transfer title of same claims. This authorization will include signing  
 documents and other forms for various agencies and/or persons. This document maybe  
 cancelled at any time by either party. He is authorized to remove any persons,  
 equipment or other property there for mining or exploration, and prosecute same as  
 provided by law.

RECEIVED  
 BUREAU OF  
 LAND MANAGEMENT  
 ARIZONA  
 STATE OFFICE  
 PHOENIX, ARIZONA  
 Apr 9 9 44 AM '97

1. Principal gives and grants to Attorney-in-Fact power and authority to do and perform all and every act and thing whatsoever requisite and necessary to be done in and about the premises, as fully to all intents and purposes as it might or could do it personally present. Principal ratifies and confirms all that Attorney-in-Fact shall lawfully do or cause to be done by virtue of this special power of attorney.

2. This Special Power of Attorney shall not be affected by disability of the Principal.
3. To make any medical, surgical, dental or other body care decisions regarding the health and well being of the Principal. This Special Power of Attorney gives the Attorney-in-Fact the power to instruct any doctor, physician, paramedic, medical personnel, health care facilities, or other person dealing with the health of the Principal to perform or give the Principal medical care or treatment or refrain from doing so as requested by the Attorney-in-Fact.
4. This Special Power of Attorney may be revoked by the Principal giving actual written notice to anyone dealing with the Attorney-in-Fact or by recording a Revocation of Power of Attorney with the County Recorder of \_\_\_\_\_ County. If this Special Power of Attorney is not revoked within 6 months from its effective date by recording a Revocation, it shall be considered to be renewed and effective for additional 6 months periods until either revoked by recording a Revocation of Power of Attorney or expired pursuant to the expiration date. The failure of the Principal to record this Revocation shall be construed as a renewal of the Power of Attorney.

**WARNING TO PERSONS EXECUTING THIS SPECIAL POWER OF ATTORNEY**

This is an important legal document. It creates a durable power of attorney. Before executing this document, you should know these important facts:

1. This document may provide the person you designate as your attorney-in-fact with broad powers to dispose, sell, convey, and encumber your real and personal property.
2. These powers will exist for an indefinite period of time unless you limit their duration in this document. These powers will continue to exist notwithstanding your subsequent disability or incapacity.
3. You have the right to revoke or terminate this durable power of attorney at any time by (a) recording a revocation in the public office designated for that purpose on this Special Power of Attorney and (b) directly notifying your attorney-in-fact and anyone who may be dealing with your attorney-in-fact with respect to your property or other matters.

*Jackie ...*  
*Diane Tracey*  
 Signatures of Witnesses

*Dorothy Jenkins*  
*Watson B. Jenkins*  
 Signatures of Principals


STATE OF *Arizona* SS.  
 COUNTY OF *Maricopa*

Date of Acknowledgement  
*March 26, 1997*

Acknowledgement. On this date, before me, a Notary Public, personally appeared:

*Watson Jenkins*

known to me or satisfactorily proven to be the person whose name is subscribed to this instrument and acknowledged that he executed the same. If this person's name is subscribed in a representative capacity, it is for the principal named and in the capacity indicated.

Signature of Notary Public  
 SS.  
  
 My Appointment Expires 05-18-00

STATE OF \_\_\_\_\_ SS.  
 COUNTY OF \_\_\_\_\_  
 Date of Acknowledgement

Acknowledgement. On this date, before me, a Notary Public, personally appeared:

known to me or satisfactorily proven to be the person whose name is subscribed to this instrument and acknowledged that he executed the same. If this person's name is subscribed in a representative capacity, it is for the principal named and in the capacity indicated.

Notary Expiration Date

January 6, 2003  
Congress, Arizona

2003 JAN - 9 A 9:30

From: W. E. Jacobs "Buzz"

To Mary Hyde  
To B.L.M. Office  
222 N. Central  
Phoenix, Arizona 85004.

\* Subject:  
To Cancel Power of Attorney

Thank you for the pleasant phone conversation today. As requested I forward this information to cancel my Power of Attorney over the three claims owned by Watson Dorothy Hunkin. Those claim numbers are 344708<sup>344708</sup> - Fox Den  
345232 Devils Delight  
345233 Licker Bitter

I thank you for your help in this matter and do request a return notification that this has been taken care of. I enclose a copy of this Power of Attorney as it may be of help in this matter.

Thanking you  
W. E. "Buzz" Jacobs  
P.O. Box 508  
Congress, Arizona 85332

Power of Attorney revoked.

THIS IS A CONFORMED COPY OF INSTRUMENT  
 RECORDED ON DATE 3378 TIME 9:10AM  
 IN BOOK 3380 PAGE 472-73  
 PATSY JENNEY-COLON, RECORDER  
ROBERT DEPUTY

BK	F
	S
MAP	S
	SS
PCL	SS
S	10

**DURABLE  
 SPECIAL POWER  
 OF ATTORNEY**

R-17 LawForms 10-83, 12-90

Effective Date: <u>3/28/97</u>	Expiration Date:	County and State:
PRINCIPAL (Name, Address and Zip Code)  Watson & Dorothy Hunkins P. O. Box 565 Old Forge, NY 13420		ATTORNEY-IN-FACT (Name, Address and Zip Code)  W. E. "Buzz" Jacobs 2200 N. Hwy. 89 Space 27 P. O. Box 498 Congress, AZ 85332

Principal constitutes and appoints Attorney-in-Fact to act as its true and lawful attorney for and in its name, place, and stead to perform the following acts and things:

To act as my agent on my mining claims to wit:  
 Watty Dotty (AMC#344625); Fox Den (AMC#344708) and the Cougar Run (AMC#344707) except  
 to sell or transfer title of same claims. This authorization will include signing  
 documents and other forms for various agencies and/or persons. This document maybe  
 cancelled at any time by either party. He is authorized to remove any persons,  
 equipment or other property there for mining or exploration, and prosecute same as  
 provided by law.

2000 JAN -9 A 4 3

1. Principal gives and grants to Attorney-in-Fact power and authority to do and perform all and every act and thing whatsoever requisite and necessary to be done in and about the premises, as fully to all intents and purposes as it might or could do it personally present. Principal ratifies and confirms all that Attorney-in-Fact shall lawfully do or cause to be done by virtue of this special power of attorney.

This Special Power of Attorney shall not be affected by disability of the Principal.

To make any medical, surgical, dental or other body care decisions regarding the health and well being of the Principal. This Special Power of Attorney gives the Attorney-in-Fact the power to instruct any doctor, physician, paramedic, medical personnel, health care facilities, or other person dealing with the health of the Principal to perform or give the Principal medical care or treatment or refrain from doing so as requested by the Attorney-in-Fact.

4. This Special Power of Attorney may be revoked by the Principal giving actual written notice to anyone dealing with the Attorney-in-Fact or by recording a Revocation of Power of Attorney with the County Recorder of \_\_\_\_\_ County. If this Special Power of Attorney is not revoked within 6 months from its effective date by recording a Revocation, it shall be considered to be renewed and effective for additional 6 months periods until either revoked by recording a Revocation of Power of Attorney or expired pursuant to the expiration date. The failure of the Principal to record this Revocation shall be construed as a renewal of the Power of Attorney.

**WARNING TO PERSONS EXECUTING THIS SPECIAL POWER OF ATTORNEY**

This is an important legal document. It creates a durable power of attorney. Before executing this document, you should know these important facts:

1. This document may provide the person you designate as your attorney-in-fact with broad powers to dispose, sell, convey, and encumber your real and personal property.
2. These powers will exist for an indefinite period of time unless you limit their duration in this document. These powers will continue to exist notwithstanding your subsequent disability or incapacity.
3. You have the right to revoke or terminate this durable power of attorney at any time by (a) recording a revocation in the public office designated for that purpose on this Special Power of Attorney and (b) directly notifying your attorney-in-fact and anyone who may be dealing with your attorney-in-fact with respect to your property or other matters.

*Jocelin Thomas*  
*Diana Massey*  
 Signatures of Witnesses

*Glorothy Jenkins*  
*Watson B. Jenkins*  
 Signatures of Principals

STATE OF Arizona  
 COUNTY OF Maricopa  
 Date of Acknowledgement

SS. Watson Jenkins  
 Acknowledgement. On this date, before me, a Notary Public, personally appeared \_\_\_\_\_ known to me or satisfactorily proven to be the person whose name is subscribed to this instrument and acknowledged that he executed the same. If this person's name is subscribed in a representative capacity, it is for the principal named and in the capacity indicated.

Signature of Notary Public  
 SS. *Bosalee Jones*  
 NOTARY PUBLIC  
 STATE OF ARIZONA  
 County of Maricopa  
 ROSALEE JONES  
 My Appointment Expires 05-18-99

STATE OF \_\_\_\_\_  
 COUNTY OF \_\_\_\_\_  
 Date of Acknowledgement

SS. \_\_\_\_\_  
 Acknowledgement. On this date, before me, a Notary Public, personally appeared \_\_\_\_\_ known to me or satisfactorily proven to be the person whose name is subscribed to this instrument and acknowledged that he executed the same. If this person's name is subscribed in a representative capacity, it is for the principal named and in the capacity indicated.

SS. \_\_\_\_\_  
 Notary Expiration Date  
 BGRK 3380 PAGE 473

4/7/97  
Enclosed find Confirmed Copy  
of Power of Attorney to be put  
on our records for Claims

AMC# 344625-

AMC# 344708

AMC# 344707

Thank you.  
Watson Hueston

RECEIVED  
BUREAU OF  
LAND MANAGEMENT  
APR 9 9 44 AM '97  
ARIZONA  
STATE OFFICE  
PHOENIX, ARIZONA

THIS IS A CONFORMED COPY OF INSTRUMENT  
RECORDED ON DATE 3-28-97 TIME 9:10 AM  
IN BOOK 3380 PAGE 472-73  
PATSY JENNEY COLON, RECORDER

Stull DEPUTY

MAP  
PCL  
S 10

**DURABLE  
SPECIAL POWER  
OF ATTORNEY**

R-17 LawForms 10-83, 12-90

<b>Effective Date:</b> <u>3/28/97</u>	<b>Expiration Date:</b>	<b>County and State:</b>
<b>PRINCIPAL (Name, Address and Zip Code)</b>  Watson & Dorothy Hunkins P. O. Box 565 Old Forge, NY 13420		<b>ATTORNEY-IN-FACT (Name, Address and Zip Code)</b>  W. E. "Buzz" Jacobs 2200 N. Hwy. 89 Space 27 P. O. Box 498 Congress, AZ 85332

Principal constitutes and appoints Attorney-in-Fact to act as its true and lawful attorney for and in its name, place, and stead to perform the following acts and things:

To act as my agent on my mining claims to wit:  
Watty Dotty (AMC#344625); Fox Den (AMC#344708) and the Cougar Run (AMC#344707) except to sell or transfer title of same claims. This authorization will include signing documents and other forms for various agencies and/or persons. This document maybe cancelled at any time by either party. He is authorized to remove any persons, equipment or other property there for mining or exploration, and prosecute same as provided by law.

RECEIVED  
BUREAU OF  
LAND MANAGEMENT  
ARIZONA  
STATE OFFICE  
PHOENIX, ARIZONA  
Apr 9 9 44 AM '97

1. Principal gives and grants to Attorney-in-Fact power and authority to do and perform all and every act and thing whatsoever requisite and necessary to be done in and about the premises, as fully to all intents and purposes as it might or could do it personally present. Principal ratifies and confirms all that Attorney-in-Fact shall lawfully do or cause to be done by virtue of this special power of attorney.

2. This Special Power of Attorney shall not be affected by disability of the Principal.
3. To make any medical, surgical, dental or other body care decisions regarding the health and well being of the Principal. This Special Power of Attorney gives the Attorney-in-Fact the power to instruct any doctor, physician, paramedic, medical personnel, health care facilities, or other person dealing with the health of the Principal to perform or give the Principal medical care or treatment or refrain from doing so as requested by the Attorney-in-Fact.
4. This Special Power of Attorney may be revoked by the Principal giving actual written notice to anyone dealing with the Attorney-in-Fact or by recording a Revocation of Power of Attorney with the County Recorder of \_\_\_\_\_ County \_\_\_\_\_. If this Special Power of Attorney is not revoked within 6 months from its effective date by recording a Revocation, it shall be considered to be renewed and effective for additional 6 months periods until either revoked by recording a Revocation of Power of Attorney or expired pursuant to the expiration date. The failure of the Principal to record this Revocation shall be construed as a renewal of the Power of Attorney.

**WARNING TO PERSONS EXECUTING THIS SPECIAL POWER OF ATTORNEY**

This is an important legal document. It creates a durable power of attorney. Before executing this document, you should know these important facts:

1. This document may provide the person you designate as your attorney-in-fact with broad powers to dispose, sell, convey, and encumber your real and personal property.
2. These powers will exist for an indefinite period of time unless you limit their duration in this document. These powers will continue to exist notwithstanding your subsequent disability or incapacity.
3. You have the right to revoke or terminate this durable power of attorney at any time by (a) recording a revocation in the public office designated for that purpose on this Special Power of Attorney and (b) directly notifying your attorney-in-fact and anyone who may be dealing with your attorney-in-fact with respect to your property or other matters.

*Jackie DeLoe*  
*Diane Tracey*  
 Signatures of Witnesses

*Dorothy Jenkins*  
*Watson B. Jenkins*  
 Signatures of Principals

STATE OF Arizona  
 COUNTY OF Maricopa  
 Date of Acknowledgement  
March 26, 1997

SS. Acknowledgement. On this date, before me, a Notary Public, personally appeared  
*Watson B. Jenkins*  
 known to me or satisfactorily proven to be the person whose name is subscribed to this instrument and acknowledged that he executed the same. If this person's name is subscribed in a representative capacity, it is for the principal named and in the capacity indicated.

Signature of Notary Public  
 SS. *[Signature]*  
 NOTARY PUBLIC  
 STATE OF ARIZONA  
 County of Maricopa  
 ROSALEA JONES  
 My Appointment Expires 05-18-99

STATE OF \_\_\_\_\_  
 COUNTY OF \_\_\_\_\_  
 Date of Acknowledgement

SS. Acknowledgement. On this date, before me, a Notary Public, personally appeared  
 known to me or satisfactorily proven to be the person whose name is subscribed to this instrument and acknowledged that he executed the same. If this person's name is subscribed in a representative capacity, it is for the principal named and in the capacity indicated.

SS. Notary Expiration Date  
 BOOK 3380 PAGE 473



**NOTICE!!**

**These documents have been scanned!**

**Do not place un-scanned documents beneath this notice!**

**Do not remove this notice from this file!**

GPO Jacket No. 560-102  
Print Order 61540  
Rise Business Services, LLC  
Job=AZ15 7/15/2019



Box Number= AZ15157



Claim Begin-End: AMC344707-AMC344708

**3 Transfers**



AZ15157-6

AMC344407-AMC354306



# United States Department of the Interior



BUREAU OF LAND MANAGEMENT  
Arizona State Office  
One North Central Avenue, Suite 800  
Phoenix, Arizona 85004-4427  
www.blm.gov/az/

APR 07 2014

In Reply Refer To:  
3800 (9310) PB  
AMC344707, AMC345232, AMC403516

CERTIFIED MAIL – RETURN RECEIPT REQUESTED 7013 2250 0000 8720 5633

### NOTICE

MELBURN N. VROOMAN  
PO BOX 814  
CONGRESS, AZ 85332-0814

:  
:  
:

This Decision Affects Those Claims  
Shown in the Block Below.

---

AMC344708, AMC345233, AMC403518  
COUGAR RUN, LIKKER GITTER, THAT'S NICE #2

---

### Transfer(s) Not Processed

A conveyance document to transfer ownership of the mining claim(s) listed above was received by the Bureau of Land Management (BLM) Arizona State Office. The transfer(s) of ownership cannot be processed for the following reason(s):

No address for the grantee is included. The claim name you listed for AMC403518 does not match the claim name on record.


If appropriate, please submit a corrected conveyance document, required documents, or additional fees, within 30 days of your receipt of this notice. If the required information is not received within the 30-day timeframe, no further action will be taken, and the BLM will retain the non-refundable processing fees submitted.

If additional information is required, please contact Pauline Brown at 602-417-9360. Please include your AMC serial number(s) on all correspondence.

Rebecca Heick  
Group Administrator  
Lands and Minerals

Enclosure  
Copy of Quit Claim Deed

AMC 344707  
345232  
403516



### QUIT CLAIM DEED

KNOW ALL MEN BY THESE PRESENTS:

That I (we) Melburn N VROOMAN

the undersigned, for the consideration of Ten Dollars (\$10.00), and other valuable considerations, do hereby release, remise, and forever quitclaim unto Robert J. Pritty

all right, title and interest in that certain Property situated in Yavapai County, State of Arizona and as described as follows:

- ARIZONA MINING CLAIMS (un patented)
- 20A Placer 1) AMC 403518 THATS NICE
  - 2010A LODE 2) AMC 344708 Cougar Run
  - 3425A Placer 3) AMC 345233 LIKKER GITTER 34.4 acres
- Bill of Sale Dated December 16<sup>th</sup>, 2013

Dated this 14<sup>th</sup> day of February, 2014.

Melburn N. VROOMAN

Printed Name of Releasor

Melburn N Vrooman

Signature of Releasor

Printed Name of Releasor

Signature of Releasor

STATE OF ARIZONA

County of ~~Yavapai~~


Maricopa

ss.

This instrument was acknowledged and executed before me this 14<sup>th</sup> day of February, 2014, by Melburn N Vrooman

My Commission Expires: 8/22/15

Notary Public



PHOENIX, ARIZONA

2014 FEB 14 P 1:09

CLINT STATE OFFICE

*3/5c*

**DEPARTMENT OF THE INTERIOR  
 BUREAU OF LAND MANAGEMENT  
 MINING CLAIMS**

Page 1 of 1

Run Date/Time: 04/07/2014 01:01 PM

**(LIVE) Serial Register Page**

01 10-21-1976;090STAT0090;43USC1744  
 Case Type 384201: PLACER CLAIM  
 Claim Name: THATS NICE #2  
 Commodity :  
 Case Disposition: ACTIVE  
 Required Maintenance Fee: \$140.00

Total Acres  
 20.000

Serial Number  
 AMC403518  
 Lead File Number  
 AMC403516

Name & Address	Int Rel
VROOMAN MELBURN N PO BOX 814 CONGRESS, AZ 85332-0814	CLAIMANT

Mer Twp	Rng	Sec	Quadrant	District/Field Office	County
14	0100N	0040W	030	NE,SE	HASSAYAMPA FO YAVAPAI

Act Date	Code	Action	Action Remarks	Receipt Number
09/17/2010	403	LOCATION DATE		
12/07/2010	395	RECORDATION NOTICE RECD	1	2258488
08/27/2013	483	SMALL MINER CERT FILED	2014	
08/27/2013	480	EVID OF ASSMT FILED	2013	2866618
08/24/2012	483	SMALL MINER CERT FILED	2013	
08/24/2012	480	EVID OF ASSMT FILED	2012	2639794
08/23/2011	483	SMALL MINER CERT FILED	2012	
08/23/2011	481	NOTICE OF INTENT TO HOLD	2011	2413190
12/07/2010	484	LOCATION YEAR / MAINTENANC	2011	2258488
02/14/2014	392	MONIES RECEIVED	\$30.00;1	2968988
04/22/2011	669	LAND STATUS CHECKED		
12/07/2010	501	ACCT ADV IN LEAD FILE	AMC403516-AMC403518;	
09/24/2010	404	COUNTY RECORDATION	0;4766;492	

Line Nr Remarks

AMC 344707  
345232  
403516

### QUIT CLAIM DEED

KNOW ALL MEN BY THESE PRESENTS:

That I (we) Melburn N VROOMAN

the undersigned, for the consideration of Ten Dollars (\$10.00), and other valuable considerations, do hereby release, remise, and forever quitclaim unto Robert J. Pritty

all right, title and interest in that certain Property situated in Yavapai County, State of Arizona and as described as follows:

- 20A Placer 1) AMC 403518 THATS NICE #2
- 20.066A LODE 2) AMC 344708 Cougar RUN
- 34.44A Placer 3) AMC 345233 LICKER GITTER 34.4 acres

Bill of Sale Dated December 16<sup>th</sup>, 2013

Dated this 14<sup>th</sup> day of February, 2014

**ENTERED**  
RC-396  
MAY 02 2014  
BY: RB

Melburn N. VROOMAN  
Printed Name of Releasor

Melburn N Vrooman  
Signature of Releasor

Printed Name of Releasor

Signature of Releasor

STATE OF ARIZONA

County of Yavapai

Maricopa


} ss.

This instrument was acknowledged and executed before me this 14<sup>TH</sup> day of February, 2014 by

Melburn N Vrooman

My Commission Expires: 8/22/15

Carolina Rames  
Notary Public  
Maricopa County, Arizona  
My Comm. Expires 08-22-15



PHOENIX, ARIZONA

2014 FEB 14 P 1:09

RECEIVED  
BLM AZ STATE OFFICE


Claim Name Verified & Address Submitted on 4/22/14  
After Notice dated April 7, 2014 was Received. AThrower  
approved the transfer. RB

3/c

**United States Department of the Interior**  
**Bureau of Land Management**  
 LANDS/RECREATION & PLANNING  
 ONE N CENTRAL AVE  
 PHOENIX, AZ 85004 -2203  
 Phone: 602-417-9200

Receipt

No: 2968988

<b>Transaction #:</b> 3057206		
<b>Date of Transaction:</b> 02/14/2014		
CUSTOMER:		
MELBURN VROOMAN PO BOX 814 CONGRESS, AZ 85332-0814 US		

LINE #	QTY	DESCRIPTION	REMARKS	UNIT PRICE	TOTAL
1	1.00	LOCATABLE MINERALS / MINING CLAIMS- NOT NEW-UNADJUD, ONE AUTH NO. ONLY / MINING CLAIM MONEY RECEIVED <b>CASES: AMC403518/\$30.00</b>	TRF (3)	- n/a -	30.00
<b>TOTAL:</b>					<b>\$30.00</b>

PAYMENT INFORMATION			
1	AMOUNT:	30.00	POSTMARKED: N/A
	TYPE:	CASH	RECEIVED: 02/14/2014
	NAME:	VROOMAN, MELBURN PO BOX 814 CONGRESS AZ 85332-0814 US	

REMARKS

This receipt was generated by the automated BLM Collections and Billing System and is a paper representation of a portion of the official electronic record contained therein.



# United States Department of the Interior



BUREAU OF LAND MANAGEMENT

Arizona State Office

One North Central Avenue, Suite 800

Phoenix, Arizona 85004-4427

www.blm.gov/az/

# COPY

APR 07 2014

In Reply Refer To:

3800 (9310) PB

AMC344707, AMC345232, AMC403516

CERTIFIED MAIL – RETURN RECEIPT REQUESTED 7013 2250 0000 8720 5633

### NOTICE

MELBURN N. VROOMAN  
PO BOX 814  
CONGRESS, AZ 85332-0814

:  
:  
:  
:

This Decision Affects Those Claims  
Shown in the Block Below.

---

AMC344708, AMC345233, AMC403518  
COUGAR RUN, LIKKER GITTER, THAT'S NICE #2

---

### Transfer(s) Not Processed

A conveyance document to transfer ownership of the mining claim(s) listed above was received by the Bureau of Land Management (BLM) Arizona State Office. The transfer(s) of ownership cannot be processed for the following reason(s):

No address for the grantee is included. The claim name you listed for AMC403518 does not match the claim name on record.

If appropriate, please submit a corrected conveyance document, required documents, or additional fees, within 30 days of your receipt of this notice. If the required information is not received within the 30-day timeframe, no further action will be taken, and the BLM will retain the non-refundable processing fees submitted.

If additional information is required, please contact Pauline Brown at 602-417-9369. Please include your AMC serial number(s) on all correspondence.

TRANSFERS  
PROCESSED  
per AT-  
PB

ENTERED  
Ac-396  
MAY 02 2014  
BY: PB

*Rebecca Heick*

Rebecca Heick  
Group Administrator  
Lands and Minerals

RECEIVED  
BLM AZ STATE OFFICE  
2014 APR 22 A 11:46  
PHOENIX, ARIZONA

Enclosure

Copy of Quit Claim Deed

4.22.14  
Pauline —  
address is  
provide per  
your request.  
4M

COPY

ENTERED  
APR 23 2014



COPY

AMC 344707  
345232  
403516

COPY COPY

QUIT CLAIM DEED

KNOW ALL MEN BY THESE PRESENTS:

That I (we) Melburn N VROOMAN  
the undersigned, for the consideration of Ten Dollars (\$10.00), and other valuable considerations, do hereby  
release, remise, and forever quitclaim unto Robert J. Pritty

all right, title and interest in that certain Property situated in Yavapai County, State of Arizona and as  
described as follows:

- 20A Place 1) AMC 403518 THATS NICE \*
  - 20109A LODE 2) AMC 344708 Cougar Run
  - 344708 3) AMC 345233 LIKKER GITTER 344708
- Bill of Sale Dated December 16<sup>th</sup>, 2013

RECEIVED  
BLM AZ STATE OFFICE  
2014 APR 22 A 11:46  
PHOENIX, ARIZONA

Dated this 14<sup>th</sup> day of February, 2014

Melburn N. VROOMAN  
Printed Name of Releasor

Melburn N Vrooman  
Signature of Releasor

Printed Name of Releasor

Signature of Releasor

STATE OF ARIZONA }  
County of Maricopa } ss.

This instrument was acknowledged and executed before me this 14<sup>th</sup> day of February, 2014 by  
Melburn N Vrooman  
My Commission Expires: 02/22/15

Carolina Ramirez  
Notary Public  
Carolina Ramirez  
Notary Public  
Maricopa County, Arizona  
My Comm. Expires 08-22-15

PHOENIX, ARIZONA  
2014 FEB 14 P 1:09  
BLM AZ STATE OFFICE

ENTERED  
AC 396  
MAY 02 2014  
BY: pb

3/6

**DEPARTMENT OF THE INTERIOR  
BUREAU OF LAND MANAGEMENT  
MINING CLAIMS  
(LIVE) Serial Register Page**

COPY  
Page 1 of 1

Run Date/Time: 04/07/2014 01:01 PM

01 10-21-1976;090STAT0090;43USC1744  
Case Type 384201: PLACER CLAIM  
Claim Name: **THATS NICE #2**  
Commodity :  
Case Disposition: ACTIVE  
Required Maintenance Fee: \$140.00

Total Acres  
20.000

Serial Number  
**AMC403518**  
Lead File Number  
AMC403516

Name & Address	Int Rel
VROOMAN MELBURN N PO BOX 814 CONGRESS, AZ 85332-0814	CLAIMANT

Mer Twp	Rng	Sec	Quadrant	District/Field Office	County
14	0100N	0040W	030	NE,SE	HASSAYAMPA FO YAVAPAI

Act Date	Code	Action	Action Remarks	Receipt Number
09/17/2010	403	LOCATION DATE		
12/07/2010	395	RECORDATION NOTICE RECD	1	2258488
08/27/2013	483	SMALL MINER CERT FILED	2014	
08/27/2013	480	EVID OF ASSMT FILED	2013	2866618
08/24/2012	483	SMALL MINER CERT FILED	2013	
08/24/2012	480	EVID OF ASSMT FILED	2012	2639794
08/23/2011	483	SMALL MINER CERT FILED	2012	
08/23/2011	481	NOTICE OF INTENT TO HOLD	2011	2413190
12/07/2010	484	LOCATION YEAR / MAINTENANC	2011	2258488
02/14/2014	392	MONIES RECEIVED	\$30.00;1	2968988
04/22/2011	669	LAND STATUS CHECKED		
12/07/2010	501	ACCT ADV IN LEAD FILE	AMC403516-AMC403518;	
09/24/2010	404	COUNTY RECORDATION	0;4766;492	

Line Nr Remarks

COPY

1  
2  
3  
4  
5  
6  
7  
8  
9  
10  
11  
12  
13  
14  
15  
16  
17  
18  
19  
20  
21  
22  
23  
24  
25  
26  
27  
28  
29  
30

**SPECIAL DURABLE FINANCIAL POWER OF ATTORNEY**

KNOW ALL MEN BY THESE PRESENTS:

That I, ROBERT J PAITY, the undersigned principal, whose address is  
P.O. Box 814 Congress AZ 85332 by this instrument, hereby constitute and appoint

Melburn N. Vrooman, whose address is P.O.Box 814, 25545 South Ghost Town Road, Congress, Arizona  
85332, as my Agent to act in my name, place, stead, and for my use and benefit, as if I were  
personally present to transact such business and perform every act requisite and necessary to:

1. Locate, acquire, contract, manage, file and record mining claims on my behalf; and to effect any or all of the above described transactions to any entities on such terms and at prices my attorney may deem proper, and in my name to make, execute, acknowledge and deliver any instrument necessary to effect such transactions; and to ask for, demand, sue for, collect, recover and receive all monies which may become due and owing to me by reason of such transaction;

**FURTHERMORE**, I specifically authorize my above named agent to:

1. Buy, sell, contract, receive, possess, transfer, lease, let, demise, remise, release, encumber, hypothecate, or mortgage, whichever is applicable to accomplish the objectives heretofore described.
2. Sign, seal, deliver or otherwise execute and/or acknowledge any and all instruments, papers, or documents requisite and necessary to accomplish the objectives heretofore described.

**GIVING AND GRANTING** unto said Agent, full power and authority to transact any business, perform every act and thing whatsoever requisite and

ENTERED  
AC 396  
MAY 02 2014  
BY: RB

RECEIVED  
BLM AZ STATE OFFICE  
2014 APR 22 A 11:46  
PHOENIX, ARIZONA

COPY

necessary to fully accomplish the intent and purposes of this Special Power of Attorney, and therefore, I hereby ratify and confirm every act that said Agent shall lawfully do or cause to be done by virtue of these presents.

The validity of this Special Power of Attorney shall not be affected by any subsequent disability, incapacity, or lapse of time, and shall continue in full force and effect during my lifetime, unless sooner revoked or terminated by me in writing.

IN WITNESS WHEREOF, I (we) have hereunto set my (our) hand(s) and seal this \_\_\_\_\_ day of \_\_\_\_\_, 2011.

\_\_\_\_\_

Signature of Witness

\_\_\_\_\_

Signature of

\_\_\_\_\_

Address of Witness

\_\_\_\_\_

Address of Principal

\_\_\_\_\_

City/State/Zip

\_\_\_\_\_

City/State/Zip

ENTERED

RECEIVED  
FREDERIX, ARIZONA  
JAN 08 05 11 PM



1  
2  
3  
4  
5  
6  
7  
8  
9  
10  
11  
12  
13  
14  
15  
16  
17  
18  
19  
20  
21  
22  
23  
24  
25  
26  
27  
28  
29  
30

COPY

1  
2  
3  
4  
5  
6  
7  
8  
9  
10  
11  
12  
13  
14  
15  
16  
17  
18  
19  
20  
21  
22  
23  
24  
25  
26  
27  
28  
29  
30


ACKNOWLEDGMENT OF PRINCIPAL

I, Robert J Petty, the principal, sign my name to this power of attorney this 7 day of Feb, 2013, and being first duly sworn, do declare to the undersigned authority that I sign and execute this instrument as my power of attorney, and that I sign it willingly, or willingly direct another to sign for me, that I execute it as my free and voluntary act for the purposes expressed in the power of attorney and that I am eighteen years of age or older, of sound mind and under no constraint or undue influences.

  
Signature of 

AFFIDAVIT OF WITNESS

I, Melbren N Vrooman, the witness, sign my name to the foregoing power of attorney being first duly sworn and do declare to the undersigned authority that the principal signs and executes this instrument as his power of attorney and that he signs it willingly, or willingly directs another to sign for him, and that I in the presence and hearing of the principal, sign this power of attorney as witness to the principal's signing and that to the best of my knowledge, the principal is eighteen years of age or older, of sound mind and under no constraint or undue influence.

  
Signature of Witness

RECEIVED  
CLM AZ STATE OFFICE  
2014 APR 22 A 11:46  
PHOENIX, ARIZONA


1  
2  
3  
4  
5  
6  
7  
8  
9  
10  
11  
12  
13  
14  
15  
16  
17  
18  
19  
20  
21  
22  
23  
24  
25  
26  
27  
28  
29  
30

ACKNOWLEDGMENT

State of Arizona  
County of Maricopa

SUBSCRIBED, SWORN TO AND ACKNOWLEDGE before me by Robert J Pritty  
the principal, and subscribed and sworn to before me by Melburn N  
Vrooman the witness, this 7<sup>th</sup> day of February 2013

Carolina Ramon



# MC Mass Owner Update

Starting Serial Number

403518

Ending Serial Number

403518

Available Options
Delete Owner - 396 TRF OF INT - ( money sent to CBS )

### Owner Details

Owner	Address	Address2	City	State	Zip
VROOMAN MELBURN N <input type="button" value="Lookup"/>	PO BOX 814		CONGRESS	AZ	853320814

Action Date: 02/14/2014

Action Remark: VROOMAN MELBURN N

Receipt Nr: 2968988

Errors: Transaction Successful.

**ENTERED**  
MAY 02 2014  
BY: PR

**DEPARTMENT OF THE INTERIOR  
BUREAU OF LAND MANAGEMENT  
MINING CLAIMS**

Run Date/Time: 05/02/2014 03:40 PM

**(LIVE) Serial Register Page**

Page 1 of 1

**01 10-21-1976;090STAT0090;43USC1744**  
**Case Type 384201: PLACER CLAIM**  
**Claim Name: THATS NICE #2**  
**Commodity :**  
**Case Disposition: ACTIVE**  
**Required Maintenance Fee: \$140.00**

**Total Acres**  
**20.000**

**Serial Number**  
**AMC403518**  
**Lead File Number**  
**AMC403516**

Name & Address	Int Rel
PRITTY ROBERT J PO BOX 814 CONGRESS, AZ 85332-0814	CLAIMANT

Mer Twp	Rng	Sec	Quadrant	District/Field Office	County
14	0100N	0040W	030	NE,SE	HASSAYAMPA FO YAVAPAI

Act Date	Code	Action	Action Remarks	Receipt Number
09/17/2010	403	LOCATION DATE		
12/07/2010	395	RECORDATION NOTICE RECD	1	2258488
08/27/2013	483	SMALL MINER CERT FILED	2014	
08/27/2013	480	EVID OF ASSMT FILED	2013	2866618
08/24/2012	483	SMALL MINER CERT FILED	2013	
08/24/2012	480	EVID OF ASSMT FILED	2012	2639794
08/23/2011	483	SMALL MINER CERT FILED	2012	
08/23/2011	481	NOTICE OF INTENT TO HOLD	2011	2413190
12/07/2010	484	LOCATION YEAR / MAINTENANC	2011	2258488
02/14/2014	392	MONIES RECEIVED	\$30.00;1	2968988
02/14/2014	396	TRF OF INTEREST FILED	VROOMAN MELBURN N	2968988
04/22/2011	669	LAND STATUS CHECKED		
12/07/2010	501	ACCT ADV IN LEAD FILE	AMC403516-AMC403518;	
09/24/2010	404	COUNTY RECORDATION	0;4766;492	

**Line Nr Remarks**

**NO WARRANTY IS MADE BY BLM  
FOR USE OF THE DATA FOR  
PURPOSES NOT INTENDED BY BLM**



# MC Mass Owner Update

Starting Serial Number

344708

Ending Serial Number

344708

Available Options
Delete Owner - 396 TRF OF INT - ( money sent to CBS )

### Owner Details

Owner	Address	Address2	City	State	Zip
VROOMAN MELBURN N <input type="button" value="Lookup"/>	PO BOX 814		CONGRESS	AZ	853320814

Action Date: 02/14/2014

Action Remark: VROOMAN MELBURN N

Receipt Nr: 2968988

Errors: Transaction Successful.

**ENTERED**  
MAY 02 2014  
BY: pb

**DEPARTMENT OF THE INTERIOR  
BUREAU OF LAND MANAGEMENT  
MINING CLAIMS**

**(LIVE) Serial Register Page**

Run Date/Time: 05/02/2014 03:40 PM

01 05-10-1872;017STAT0091;30USC26,28,34

Case Type 384101: LODE CLAIM

Claim Name: COUGAR RUN

Commodity :

Case Disposition: ACTIVE

Required Maintenance Fee: \$140.00

Total Acres  
20.660

Serial Number  
AMC344708  
Lead File Number  
AMC344707

Name & Address			Int Rel
PRITTY ROBERT J	PO BOX 814	CONGRESS, AZ 85332-0814	CLAIMANT

Mer Twp	Rng	Sec	Quadrant	District/Field Office	County
14	0100N	0050W	035 NE	HASSAYAMPA FO	YAVAPAI
14	0100N	0050W	036 NW	HASSAYAMPA FO	YAVAPAI

Act Date	Code	Action	Action	Remarks	Receipt Number
01/31/1997	403	LOCATION DATE			
03/06/1997	395	RECORDATION NOTICE RECD			
08/27/2013	483	SMALL MINER CERT FILED	2014		
08/27/2013	480	EVID OF ASSMT FILED	2013		2866618
08/24/2012	483	SMALL MINER CERT FILED	2013		
08/24/2012	480	EVID OF ASSMT FILED	2012		2639794
08/23/2011	483	SMALL MINER CERT FILED	2012		
08/23/2011	480	EVID OF ASSMT FILED	2011		2413190
08/25/2010	483	SMALL MINER CERT FILED	2011		
08/24/2010	682	MAINTENANCE FEE/\$140	2011		2198252
08/25/2010	480	EVID OF ASSMT FILED	2010		2200265
08/04/2009	682	MAINTENANCE FEE/\$140	2010		1970417
08/06/2008	582	MAINTENANCE FEE/\$125	2009		1755042
08/16/2007	582	MAINTENANCE FEE/\$125	2008		1545605
08/14/2006	582	MAINTENANCE FEE/\$125	2007		1334616
08/22/2005	582	MAINTENANCE FEE/\$125	2006		1137499
08/24/2004	582	MAINTENANCE FEE/\$125	2005		937657
08/28/2003	482	MAINTENANCE FEE/\$100	2004		742522
08/16/2002	482	MAINTENANCE FEE/\$100	2003		542080
08/16/2001	482	MAINTENANCE FEE/\$100	2002		358634
08/11/2000	482	MAINTENANCE FEE/\$100	2001		167368
08/24/1999	482	MAINTENANCE FEE/\$100	2000		
08/17/1998	482	MAINTENANCE FEE/\$100	1999		
03/26/1997	482	MAINTENANCE FEE/\$100	1998		
03/06/1997	482	MAINTENANCE FEE/\$100	1997		

**NO WARRANTY IS MADE BY BLM  
FOR USE OF THE DATA FOR  
PURPOSES NOT INTENDED BY BLM**

DEPARTMENT OF THE INTERIOR  
BUREAU OF LAND MANAGEMENT  
MINING CLAIMS

(LIVE) Serial Register Page

Page 2 of 2

Run Date/Time: 05/02/2014 03:40 PM

02/14/2014	396	TRF OF INTEREST FILED	VROOMAN MELBURN N	2968988
08/23/2011	488	ASSMT DOC RECEIVED	481;2011	2413190
08/25/2010	396	TRF OF INTEREST FILED	HUNKINS DOROTHY E	2200265
08/25/2010	396	TRF OF INTEREST FILED	HUNKINS WATSON R	2200265
07/08/1997	669	LAND STATUS CHECKED		
04/18/1997	635	AMENDED LOCATION FILED	DESC CHG	
03/06/1997	501	ACCT ADV IN LEAD FILE	AMC344707;	
02/24/1997	404	COUNTY RECORDATION	0;3362;892	

Line Nr Remarks

NO WARRANTY IS MADE BY BLM  
FOR USE OF THE DATA FOR  
PURPOSES NOT INTENDED BY BLM

# MC Mass Owner Update

Starting Serial Number

345233

Ending Serial Number

345233

### Available Options

Delete Owner - 396 TRF OF INT - ( money sent to CBS )

### Owner Details

Owner	Address	Address2	City	State	Zip
VROOMAN MELBURN N	PO BOX 814		CONGRESS	AZ	853320814

Lookup

Action Date: 02/14/2014

Action Remark: VROOMAN MELBURN N

Receipt Nr: 2968988

Update

Errors: Transaction Successful.

**ENTERED**  
MAY 02 2014  
BY: FB

**DEPARTMENT OF THE INTERIOR  
BUREAU OF LAND MANAGEMENT  
MINING CLAIMS**

**(LIVE) Serial Register Page**

Run Date/Time: 05/02/2014 03:41 PM

01 10-21-1976;090STAT0090;43USC1744

Case Type 384201: PLACER CLAIM

Claim Name: LIKKER GITTER

Commodity :

Case Disposition: ACTIVE

Required Maintenance Fee: \$280.00

Total Acres  
34.440

Serial Number  
AMC345233  
Lead File Number  
AMC345232

Name & Address			Int Rel
PRITTY ROBERT J	PO BOX 814	CONGRESS, AZ 85332-0814	CLAIMANT

Mer Twp	Rng	Sec	Quadrant	District/Field Office	County
14	0100N	0050W	035	NE	HASSAYAMPA FO
14	0100N	0050W	036	NE,NW	HASSAYAMPA FO
					YAVAPAI
					YAVAPAI

Act Date	Code	Action	Action Remarks	Receipt Number
03/20/1997	403	LOCATION DATE		
04/18/1997	395	RECORDATION NOTICE RECD		
08/27/2013	483	SMALL MINER CERT FILED	2014	
08/27/2013	480	EVID OF ASSMT FILED	2013	2866618
08/24/2012	483	SMALL MINER CERT FILED	2013	
08/24/2012	480	EVID OF ASSMT FILED	2012	2639794
08/23/2011	483	SMALL MINER CERT FILED	2012	
08/23/2011	480	EVID OF ASSMT FILED	2011	2413190
08/25/2010	483	SMALL MINER CERT FILED	2011	
08/24/2010	682	MAINTENANCE FEE/\$140	2011	2198252
08/25/2010	480	EVID OF ASSMT FILED	2010	2200265
08/04/2009	682	MAINTENANCE FEE/\$140	2010	1970417
08/06/2008	582	MAINTENANCE FEE/\$125	2009	1755042
08/16/2007	582	MAINTENANCE FEE/\$125	2008	1545605
08/14/2006	582	MAINTENANCE FEE/\$125	2007	1334616
08/22/2005	582	MAINTENANCE FEE/\$125	2006	1137499
08/24/2004	582	MAINTENANCE FEE/\$125	2005	937657
08/28/2003	482	MAINTENANCE FEE/\$100	2004	742522
08/16/2002	482	MAINTENANCE FEE/\$100	2003	542080
08/16/2001	482	MAINTENANCE FEE/\$100	2002	358634
08/11/2000	482	MAINTENANCE FEE/\$100	2001	167368
08/24/1999	482	MAINTENANCE FEE/\$100	2000	
08/17/1998	482	MAINTENANCE FEE/\$100	1999	
08/04/1997	482	MAINTENANCE FEE/\$100	1998	
04/18/1997	482	MAINTENANCE FEE/\$100	1997	
02/14/2014	396	TRF OF INTEREST FILED	VROOMAN MELBURN N	2968988
08/23/2011	488	ASSMT DOC RECEIVED	481;2011	2413190
08/25/2010	396	TRF OF INTEREST FILED	HUNKINS DOROTHY E	2200265
08/25/2010	396	TRF OF INTEREST FILED	HUNKINS WATSON R	2200265
08/04/1997	669	LAND STATUS CHECKED		
04/18/1997	501	ACCT ADV IN LEAD FILE	AMC345232;	
04/17/1997	404	COUNTY RECORDATION	0;3391;703	

**NO WARRANTY IS MADE BY BLM  
FOR USE OF THE DATA FOR  
PURPOSES NOT INTENDED BY BLM**

DEPARTMENT OF THE INTERIOR  
BUREAU OF LAND MANAGEMENT  
MINING CLAIMS

Run Date/Time: 05/02/2014 03:41 PM

(LIVE) Serial Register Page

Page 2 of 2

Line Nr Remarks

---

NO WARRANTY IS MADE BY BLM  
FOR USE OF THE DATA FOR  
PURPOSES NOT INTENDED BY BLM

When recorded, mail to:

Name: \_\_\_\_\_

Address: \_\_\_\_\_

City/State/Zip Code: \_\_\_\_\_

Amc 344707  
Amc 345232  
Amc 358836

Space above this line for Recorder's use

### QUITCLAIM DEED

KNOW ALL MEN BY THESE PRESENTS:

That I(we), DOROTHY E HUNKINS AND WATSON R HUNKINS,  
the undersigned, for the consideration of Ten Dollars (\$10.00), and other valuable considerations, do  
hereby release, remise, and forever quitclaim unto MELBURN V VROOMAN

all right, title and interest in that certain Property situated in YAVAPAI County,  
State of ARIZONA, and described as follows:

Mining CLAIMS

Amc 344708 COUGAR RUN  
Amc 345232 Devil's Delight  
Amc 345233 LIKKER GETTER

RECEIVED  
BLM AZ STATE OFFICE  
2000 AUG 25 P 1:15  
PHOENIX, ARIZONA

IN WITNESS WHEREOF, I(we) have hereunto set my(our) hand(s) and seal this 15<sup>th</sup> day of MARCH 192009.

Dorothy E Hunkins  
\_\_\_\_\_  
Print Name of Releasor

Dorothy E Hunkins  
\_\_\_\_\_  
Print Name of Releasor

Watson R Hunkins  
\_\_\_\_\_  
Signature of Releasor

WATSON R HUNKINS  
\_\_\_\_\_  
Signature of Releasor

Print Name of Witness (if required by State Laws)

Signature of Witness (if required by State Laws)

Print Name of Witness (if required by State Laws)

Signature of Witness (if required by State Laws)


ENTERED INTO COMPUTER 3/50  
9/3/10 AT


State of ARIZONA )  
County of YAVAPAI ) ss.

**ACKNOWLEDGMENT**

On this 15 day of MARCH, 2009, before me, the undersigned Notary Public, personally appeared DORTHY E. HUNKINS + WATSON R. HUNKINS

known to me to be the individual(s) who executed the foregoing instrument and acknowledged the same to be his(her)(their) free act and deed.

My Commission Expires: 10-21-09   
Notary Public





Amc 358836

LF298-04  
R298-04

# QUITCLAIM DEED

THIS QUITCLAIM DEED, executed this 3<sup>rd</sup> day of October, 20 09,  
by first party, Grantor, Christopher T. Gholson  
whose post office address is 7925 S. Big Bug Mesa Rd. Prescott, AZ 86303  
to second party, Grantee, Melburn N. Vrooman  
whose post office address is

WITNESSETH, That the said first party, for good consideration and for the sum of \_\_\_\_\_ Dollars (\$ \_\_\_\_\_ )  
paid by the said second party, the receipt whereof is hereby acknowledged, does hereby remise, release  
and quitclaim unto the said second party forever, all the right, title, interest and claim which the said first  
party has in and to the following described parcel of land, and improvements and appurtenances thereto in  
the County of \_\_\_\_\_, State of \_\_\_\_\_ to wit:

UNPATENTED Claims

- AMC 358837 Devil's Nest AU #2
- AMC 358838 Devil's Nest AU #10
- AMC 358839 Devil's Nest AU #11
- AMC 358836 Devil's Nest AU #1

The 4 Above listed Claims only

RECEIVED  
DLM AZ STATE OFFICE  
2010 AUG 25 P 1:15  
PHOENIX, ARIZONA

ENTERED INTO COMPUTER  
9/3/10 AT

4/5c

IN WITNESS WHEREOF, The said first party has signed and sealed these presents the day and year first above written. Signed, sealed and delivered in presence of:

Robert A. Gholson  
Signature of Witness  
Robert S. Gholson  
Print name of Witness


Christopher T. Gholson  
Signature of First Party  
Christopher T. Gholson  
Print name of First Party

\_\_\_\_\_  
Signature of Witness  
\_\_\_\_\_  
Print name of Witness

\_\_\_\_\_  
Signature of First Party  
\_\_\_\_\_  
Print name of First Party

State of ARIZONA  
County of YAVAPAI  
On Oct 21 2009 before me, DAN MAZUR, NOTARY PUBLIC  
appeared Christopher Todd Gholson  
personally known to me (or proved to me on the basis of satisfactory evidence) to be the person(s) whose name(s) is/are subscribed to the within instrument and acknowledged to me that he/she/they executed the same in his/her/their authorized capacity(ies), and that by his/her/their signature(s) on the instrument the person(s), or the entity upon behalf of which the person(s) acted, executed the instrument.  
WITNESS my hand and official seal.

Dan Mazur  
Signature of Notary



Affiant Known Produced ID  
Type of ID AZAL D04128496  
(Seal)

State of \_\_\_\_\_  
County of \_\_\_\_\_  
On \_\_\_\_\_ before me,  
appeared \_\_\_\_\_  
personally known to me (or proved to me on the basis of satisfactory evidence) to be the person(s) whose name(s) is/are subscribed to the within instrument and acknowledged to me that he/she/they executed the same in his/her/their authorized capacity(ies), and that by his/her/their signature(s) on the instrument the person(s), or the entity upon behalf of which the person(s) acted, executed the instrument.  
WITNESS my hand and official seal.

\_\_\_\_\_  
Signature of Notary

Affiant \_\_\_\_\_ Known \_\_\_\_\_ Produced ID \_\_\_\_\_  
Type of ID \_\_\_\_\_  
(Seal)

\_\_\_\_\_  
Signature of Preparer  
\_\_\_\_\_  
Print Name of Preparer  
\_\_\_\_\_  
Address of Preparer

**United States Department of the Interior**  
**Bureau of Land Management**  
 LANDS/RECREATION & PLANNING  
 ONE N CENTRAL AVE  
 PHOENIX, AZ 85004 -2203  
 Phone:

Receipt

No: 2200265

<b>Transaction #:</b> 2270194	
<b>Date of Transaction:</b> 08/25/2010	
<b>CUSTOMER:</b>	MELBURN VROOMAN PO BOX 814 CONGRESS, AZ 85332-0814 US

LINE #	QTY	DESCRIPTION	REMARKS	UNIT PRICE	TOTAL
1	1.00	LOCATABLE MINERALS / MINING CLAIMS-NOT NEW-UNADJUD, ONE AUTH NO. ONLY / MINING CLAIM MONEY RECEIVED CASES: AMC358837/\$140.00	TRF (7) WAIVER & POL& NOI	- n/a -	140.00
<b>TOTAL:</b>					<b>\$140.00</b>

PAYMENT INFORMATION					
1	AMOUNT:	140.00	POSTMARKED:	N/A	
	TYPE:	CASH	RECEIVED:	08/25/2010	
	NAME:	VROOMAN, MELBURN PO BOX 814 CONGRESS AZ 85332-0814 US			

REMARKS

This receipt was generated by the automated BLM Collections and Billing System and is a paper representation of a portion of the official electronic record contained therein.

Is your RETURN ADDRESS completed on the reverse side?

**SENDER:**

- Complete items 1 and/or 2 for additional services.
- Complete items 3, 4a, and 4b.
- Print your name and address on the reverse of this form so that we can return this card to you.
- Attach this form to the front of the mailpiece, or on the back if space does not permit.
- Write "Return Receipt Requested" on the mailpiece below the article number.
- The Return Receipt will show to whom the article was delivered and the date delivered.

I also wish to receive the following services (for an extra fee):

1.  Addressee's Address
2.  Restricted Delivery

Consult postmaster for fee.

3. Article Addressed to:

**Watson R. Hunkins Et al**  
**P.O. Box 565**  
**Old Forge, NY 13420**  
 (952.3) AMC 344707

4a. Article Number

76500154

4b. Service Type

- |  |   |
|--|---|
| <input type="checkbox"/> Registered                                | <input checked="" type="checkbox"/> Certified |
| <input type="checkbox"/> Express Mail                              | <input type="checkbox"/> Insured              |
| <input checked="" type="checkbox"/> Return Receipt for Merchandise | <input type="checkbox"/> COD                  |

7. Date of Delivery

1999

8. Addressee's Address (Only if requested and fee is paid)

5. Received By: (Print Name)

Julie Hunkins

6. Signature: (Addressee or Agent)

X Julie Hunkins

Thank you for using Return Receipt Service.

UNITED STATES POSTAL SERVICE

UTICA NY 135 ISS #15 03/19/99 19:36

First-Class Mail  
Postage & Fees Paid  
USPS  
Permit No. G-10

● Print your name, address, and ZIP Code in this box ●

**BUREAU OF LAND MANAGEMENT**  
Arizona State Office (952.3)  
222 N. Central Avenue  
Phoenix, AZ 85004-2203



1999

MISSING ASSESSMENT LIST BY SERIAL NUMBER

PAGE 001

LEAD OWNER

HUNKINS WATSON R Et al  
BOX 565  
OLD FORGE NY 13420

CO-OWNERS  
HUNKINS DOROTHY E

ARIZONA

LEAD FILE NUMBER - AMC344707

CASE SERIAL TYPE NUMBER	CLAIM NAME	LAST ASSMT.	CASE SERIAL TYPE NUMBER	CLAIM NAME	LAST ASSMT.
LD 344707	FOX DEN	1998			


*344707 Closed 8/31/98  
LM*

**VERIFIED**

APR 8 1999 *sf*

**ENTERED INTO COMPUTER**

APR 07 1999 *J*



# United States Department of the Interior

## BUREAU OF LAND MANAGEMENT

Arizona State Office  
222 North Central Avenue  
Phoenix, AZ 85004-2203

In reply refer to:  
3800(952.3)DDM  
A MC 344707

March 12, 1999

CERTIFIED MAIL - RETURN RECEIPT REQUESTED

### DECISION

Mining Claimant(s)	:	Mining Claim(s)
as Shown on the	:	Mill and Tunnel Site(s)
Enclosed Sheet(s)	:	

#### Mining Claims, Mill and Tunnel Sites Declared Forfeited

Claimants are required to pay an annual non-refundable maintenance fee of \$100 or submit a small miner's maintenance fee waiver for each claim/site. These requirements were established by Public Laws 102-381 (106 Stat. 1374), dated October 5, 1992, and 103-66 (107 Stat. 405) dated August 10, 1993, and the regulations implemented August 30, 1994, found at 43 CFR 3833.1-5, 6, and 7.

The Bureau of Land Management (BLM) records do not show receipt of a maintenance fee payment or small miner's maintenance fee waiver on or before August 31, 1998 for the year of 1999, for the mining claim(s), mill and tunnel site(s) listed on the enclosed sheet(s), and therefore the claims are declared forfeited.

This decision does not relieve you of the requirement for reclamation of all areas disturbed by your activities on lands covered by your mining claim(s) and/or site(s). Failure to reclaim the land to the satisfaction of the authorized officer of the agency upon whose lands you have located may cause the agency to hold the claimant in a status of non-compliance under their surface management regulations. If reclamation is required, you must notify the proper authorized officer upon completion so that final site inspection and clearance may be obtained and your liability released. On BLM administered lands failure to reclaim the land to the satisfaction of the authorized officer as prescribed by 43 CFR 3809.1-1 and 3809.3-2 may cause BLM to hold you in a status of non-compliance under 43 CFR 3809.3-2 and invoke the penalty provisions of 43 CFR 3809.3.2(f).

During the same 30-day compliance period, this decision may be appealed to the Interior Board of Land Appeals, Office of the Secretary, in accordance with the regulations contained in 43 CFR, Part 4 and the enclosed Form 1842-1. If an appeal is taken, your notice of appeal

must be filed in this office (at the above address) within 30 days from receipt of this decision. The appellant has the burden of showing that the decision appealed from is in error.

If you wish to file a petition pursuant to regulation 43 CFR 4.21 (58 FR 4939, January 19, 1993) or 43 CFR 2804.1 for a stay of the effectiveness of this decision during the time that your appeal is being reviewed by the Board, the petition for a stay must accompany your notice of appeal. A petition for a stay is required to show sufficient justification based on the standards listed below. Copies of the notice of appeal and petition for a stay must also be submitted to each party named in this decision and to the Interior Board of Land Appeals and to the appropriate Office of the Solicitor (see 43 CFR 4.413) at the same time the original documents are filed with this office. If you request a stay, you have the burden of proof to demonstrate that a stay should be granted.


#### Standards for Obtaining a Stay

Except as otherwise provided by law or other pertinent regulation, a petition for a stay of a decision pending appeal shall show sufficient justification based on the following standards:

- (1) The relative harm to the parties if the stay is granted or denied,
- (2) The likelihood of the appellant's success on the merits,
- (3) The likelihood of immediate and irreparable harm if the stay is not granted, and
- (4) Whether the public interest favors granting the stay.

If no appeal, or noncompliance, with the above occurs, this decision constitutes final administrative action of this Department as it affects the mining claims. No appeal, protest or petition for reconsideration will be entertained from this decision after the appeal period has expired.

Please include your A MC serial number(s) on all correspondence. If the maintenance fee payment was filed or additional information is required, please call Dorie Morrison at (602) 417-9518.



Ivy Garcia  
Supervisor, Lands and Minerals Operations

Enclosures



**NOTICE!!**

**These documents have been scanned!**

**Do not place un-scanned documents beneath this notice!**

**Do not remove this notice from this file!**

GPO Jacket No. 560-102  
Print Order 61540  
Rise Business Services, LLC  
Job=AZ15 7/15/2019



Box Number= AZ15157



Claim Begin-End: AMC344707-AMC344708

**4 Annual Filings**



AZ15157-6

AMC344407-AMC354306

UNITED STATES  
DEPARTMENT OF THE INTERIOR  
BUREAU OF LAND MANAGEMENT  
**MAINTENANCE FEE WAIVER CERTIFICATION**

131

PER

344707  
345232

FORM APPROVED  
OMB NO. 1004-0114  
Expires: January 31, 2020

SEE INSTRUCTIONS ON PAGE 2

1. This small miner waiver is filed for the assessment year beginning on September 1, 2019 and ending on September 1, 2020.
2. The undersigned and all related parties owned ten or fewer mining claims, mill, or tunnel sites located and maintained on Federal lands in the United States of America on September 1, 2019.
3. The undersigned have performed the assessment work required by law for each mining claim listed prior to filing this waiver and understand that by filing this form, the undersigned must file an affidavit of assessment work with the Bureau of Land Management (BLM) by the December 30th following the filing of this waiver.
4. The undersigned understand that if the assessment work obligation has not yet come due under 30 U.S.C. 28 (for those claims in their first assessment year only), a notice of intent to hold reciting this condition must be recorded by the December 30th following the filing of this waiver.
5. The undersigned understand that mill and tunnel sites may also be listed on this waiver and be waived from payment of the maintenance fee, and that a notice of intent to hold for these sites is required to be filed with the BLM by the December 30th following the filing of this waiver.
6. The undersigned understand and acknowledge that pursuant to 43 U.S.C. 1212 and 18 U.S.C. 1001, the filing or recording of a false, fictitious, or fraudulent document with the BLM may result in a fine of up to \$250,000, a prison term not to exceed five years, or both.
7. The mining claims, mill or tunnel sites for which this waiver from payment of the maintenance fees is requested are:

CLAIM OR SITE NAME	BLM RECORDATION SERIAL NUMBER
1. Cougar Run ✓	AMC344708 ✓
2. Likker Gitter	AMC345233 ✓
3.	
4.	
5.	
6.	
7.	
8.	
9.	
10.	

The owner(s) (claimants) of the above mining claims and sites are:

Robert J. Pritty

(Owner's Name - Please Print)

(Owner's Signature)

Po Box 814

(Owner's Mailing Address)

Congress

(City)

AZ

(State)

85332

(Zip Code)

(Owner's Name - Please Print)

(Owner's Signature)

(Owner's Mailing Address)

(City)

(State)

(Zip Code)

(Owner's Name - Please Print)

(Owner's Signature)

(Owner's Mailing Address)

(City)

(State)

(Zip Code)

(Owner's Name - Please Print)

(Owner's Signature)

(Owner's Mailing Address)

(City)

(State)

(Zip Code)

(Continued on page 2)

ENTERED  
SEP 10 2019  
BY

PHOENIX, ARIZONA  
2019 AUG 12 A 11:03  
RECEIVED  
STATE OFFICE

UNITED STATES  
DEPARTMENT OF THE INTERIOR  
BUREAU OF LAND MANAGEMENT

FORM APPROVED  
OMB NO.: 1004-0114  
Expires: January 31, 2020

344708  
345233

**AFFIDAVIT OF ANNUAL ASSESSMENT WORK**

**WHEN RECORDED, MAIL DOCUMENT TO:**

**NAME:** Robert J. Pritty

**ADDRESS:** Po Box 814

**CITY, STATE, ZIP:** Congress, Arizona, 85332

**FOR COUNTY RECORDER'S USE**

No. of Claims 2

x \$10/claim

Total due BLM \$ 20.00

**TO ALL WHOM IT MAY CONCERN:**

1. The undersigned certifies that at least \$100 per claim was expended for development, labor and improvements, or equivalent value added, as the annual assessment work for the assessment year ending September 1, 2018 for the following contiguous unpatented mining claim(s), located in the County of Yavapai, in the State of Arizona.

BLM Serial No.	Name of Claim	Tp Rg Sec Mer				County Recordation Book and Page No.	Co. Recording Date
		Example: 13N 5E 14 MDM					
344708	Cougar Run	10N	5W	35&36		B:3391 P:707-708	04/17/1997
345233	Likker Gitter	10N	5W	36		B:3391 P:703	03/31/2016

PHOENIX, ARIZONA  
 2018 JUL 31 A 9:26  
 COUNTY CLERK'S OFFICE

(Continued on page 2)

**ENTERED**  
AUG 01 2018  
BY: RAM

2. Type of labor and improvements (specify what was done and give the total value for that labor and improvement to show at least \$100 for each claim). If a geological, geochemical, or geophysical survey was performed, as per 30 U.S.C. 28-1, reference the title of the report of survey, give cost and date of the survey and report, and indicate it was filed with the County Recorder:

Description of Work Performed	Value of Work Performed	Date Work Was Performed
Cut back Brush on Claim dirt roads	\$45.00	Oct 07, 2017
Fill Holes and remove rocks and boulders from dirt roads	\$25.00	Oct 27, 2017
Cut back brush on claims foot paths	\$25.00	Nov 10, 2017
Pick up and remove trash from claim	\$15.00	Dec 26, 2017

3. Name and mailing address of each person who performed the labor and improvements:

Name (please print)

Robert J. Pritty

Current Mailing Address (please print)

Po Box 814, Congress, Arizona, 85332

4. Name and mailing address of each person who holds and claims the subject mining claim(s) for the valuable minerals contained therein. Be sure to indicate if there is a change of address:

Name (please print)

Robert J. Pritty

Current Mailing Address (please print)

Po Box 814, Congress, Arizona, 85332

5. The undersigned testifies that on the date of July 31, 2018, all monuments required by law were erected upon the subject claim(s), and all notices required by law were posted on the subject claim(s) or copies thereof were in place, and at said date, each corner monument bore or contained

markings sufficient to appropriately designate the corner of the claim to which it pertains and the name of the claim(s).

I hereby certify under penalty of perjury under the laws of the State of Arizona that the foregoing statements are true and correct:

[Signature] Date: 7/30/2018  
(Signature of person responsible for above statement)

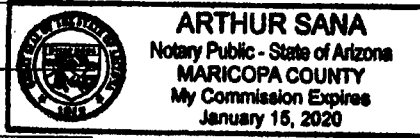
Title 18 U.S.C. 1001 and 43 U.S.C. 1212 make it a crime for any person knowingly and willfully to make to any department or agency of the United States any false, fictitious or fraudulent statements or representations as to any matter within its jurisdiction.

**Notary Block**

SUBSCRIBED AND SWORN TO before me, this 7 day of 30 2018

By: [Signature]  
(Signature of Affiant)

Title: \_\_\_\_\_



My Commission Expires: Jan 15 2020

PHOENIX, ARIZONA  
2018 JUL 31 A 9:26  
RECEIVED  
PLM AZ STATE OFFICE

**INSTRUCTIONS**

1. This is an optional form that may be used to satisfy the requirements for the Bureau of Land Management (BLM) under the provisions of 43 U.S.C. §1744 and 30 U.S.C. §28-28d and the regulations thereunder (43 CFR part 3835). Since local and State laws may vary, you should contact your local and State agencies where the claims are located to ensure all applicable laws and requirements are satisfied.
2. The claimant(s) must fill in the date in paragraph 1 for the applicable assessment year and the county and state where the claims are located.
3. All claim names, BLM serial numbers, legal descriptions, and original county recording information must be listed for the claims pertaining to this assessment notice.
4. The claimant(s) must complete paragraph 2 listing all labor or improvements which was performed on or did benefit the subject mining claims. The value and date of the labor or improvements must also be listed. The total amount of labor or improvements can be listed, but the total expenditure must equal at least \$100 for each claim.
5. The names and current mailing addresses of the person(s) performing the labor shall be listed in paragraph 3.
6. The name and current mailing address of each owner (claimant) of the claims shall be listed in paragraph 4. The mailing address shall be the owner's address and not the address of an agent or anyone representing the claimant. Be sure to note if there has been a change of address.
7. Paragraph 5 shall be completed to show the date it was verified that all monuments required by law were properly erected, all notices were posted, and that corners were appropriately designated for all claims listed.
8. An exact legible reproduction or duplicate (other than microfilm or other electronic media) of this affidavit or another type of affidavit of assessment work that you file or will file in the county where each claim is located, must be filed with the BLM on or before December 30 of the calendar year in which the assessment year ends. For mill or tunnel sites, a separate notice of intent to hold must be filed with the BLM on or before December 30. Requirements for filing a notice of intent to hold can be found at 43 CFR 3835.33.
9. A processing fee of \$10 for each claim listed must be remitted to the BLM along with this or any other affidavit of assessment work.

## NOTICES

**THE PRIVACY ACT** and 43 CFR 2.223(d) require that you be furnished with the following information in connection with the information requested by this form.

**AUTHORITY:** 30 U.S.C. §28-28d and 43 CFR part 3835 permit collection of the information requested by this form.

**PRINCIPAL PURPOSE:** The BLM will use the information you provide to document compliance with 43 U.S.C. 1744 and that assessment work has been completed in accordance with 30 U.S.C. § 28-28d and 43 CFR part 3835 in lieu of paying the maintenance fee for the mining claims listed on this form.

**ROUTINE USES:** The BLM will only disclose this information in accordance with the provisions at 43 CFR 2.231(b) and (c).

**EFFECT OF NOT PROVIDING INFORMATION:** Disclosure of the requested information is required by 30 U.S.C. § 28-28d and 43 CFR part 3835 for claimants qualified to perform assessment work in lieu of paying the maintenance fee. Failure to submit all the requested information or to complete this form will delay the BLM's processing of the form and may preclude the BLM's acceptance of the assessment work information, which may result in forfeiture of the mining claim(s) by the claimant.

**THE PAPERWORK REDUCTION ACT** requires us to inform you that:

Use of this form is optional. You must perform assessment if a waiver to pay the maintenance fee has been requested. This form is provided to help you attest that annual assessment work has been completed in lieu of paying the maintenance fee for your claim(s). Submission of the requested information is necessary to obtain or retain a benefit.

You do not have to respond to this or any other Federal agency-sponsored information collection unless it displays a valid OMB control number.

**BURDEN HOURS STATEMENT:** The estimated public reporting burden for this form is 30 minutes per response, including the time for reviewing instructions, gathering and maintaining data, and completing and reviewing the form. You may submit comments regarding the burden estimate or any other aspect of this form to: U.S. Department of the Interior, Bureau of Land Management (1004-0114), Bureau Information Collection Clearance Officer (WO-630), 1849 C Street, N.W., Room 2134LM, Washington, D.C. 20240.

**United States Department of the Interior**  
**Bureau of Land Management**  
 DIV OF LANDS, MINRLS & ENERGY  
 ONE N CENTRAL AVE  
 PHOENIX, AZ 85004 -4427  
 Phone: 602-417-9200

Receipt

No: 4223118

<b>Transaction #:</b> 4338326	
<b>Date of Transaction:</b> 07/31/2018	
<b>CUSTOMER:</b>	
ROBERT PRITTY PO BOX 814 CONGRESS, AZ 85332-0814 US	

LINE #	QTY	DESCRIPTION	REMARKS	UNIT PRICE	TOTAL
1	1.00	LOCATABLE MINERALS / MINING CLAIMS- NOT NEW-UNADJUD, ONE AUTH NO. ONLY / MINING CLAIM MONEY RECEIVED CASES: AMC344708/\$20.00	2018 POL & 2019 WAIV (2)	- n/a -	20.00
<b>TOTAL:</b>					<b>\$20.00</b>

PAYMENT INFORMATION			
NOTE: Items will appear on credit card statement as "Bureau of Land Mgmt CO".			
1	AMOUNT:	20.00	POSTMARKED: N/A
	TYPE:	CREDIT CARD	RECEIVED: 07/31/2018
	NAME:	PRITTY, ROBERT PO BOX 814 CONGRESS AZ 85332-0814 US	
	CARD NO:	XXXXXXXXXXXX8238	AUTH CODE: 133461
	NAME ON CARD:	ROBERT J PRITTY	
	SIGNATURE:		

REMARKS

This receipt was generated by the automated BLM Collections and Billing System and is a paper representation of a portion of the official electronic record contained therein.

UNITED STATES  
DEPARTMENT OF THE INTERIOR  
BUREAU OF LAND MANAGEMENT

**AFFIDAVIT OF ANNUAL ASSESSMENT WORK**

FORM APPROVED  
OMB NO.: 1004-0114  
Expires: January 31, 2020

414683  
344707  
345232  
403516

426134

**WHEN RECORDED, MAIL DOCUMENT TO:**

**NAME:** Robert J. Pritty

**ADDRESS:** Po Box 814

**CITY, STATE, ZIP:** Congress, Arizona, 85332

**FOR COUNTY RECORDER'S USE**

No. of Claims 7  
x \$10/claim  
Total due BLM \$ 70.00

**TO ALL WHOM IT MAY CONCERN:**

I. The undersigned certifies that at least \$100 per claim was expended for development, labor and improvements, or equivalent value added, as the annual assessment work for the assessment year ending September 1, 2017 for the following contiguous unpatented mining claim(s), located in the County of Yavapai, in the State of Arizona.

BLM Serial No.	Name of Claim	Tp	Rg	Sec	Mer	County Recordation Book and Page No.	Co. Recording Date
414684	De Vault Placers	10N	4W	18		B:4870 P:934	03/29/2012
414685	Fletchers Gold	10N	4W	18		B:4870 P:932	03/29/2012
414686	Fletchers Gold Extension	10N	4W	18		B:4870 P:931	03/29/2012
414693	Viva Gold	10N	4W	18		B:4870 P:933	03/29/2012
344708	Cougar Run	10N	5W	35&36		B:3391 P:707-708	04/17/1997
345233	Likker Gitter	10N	5W	36		B:3391 P:703	03/31/2016
403518	Thats Nice #2	10N	4W	30		B:4766 P:492	09/24/2010

PHOENIX, ARIZONA

(Continued on page 2)

2017 AUG - 1 A 9:20

RECEIVED  
BLM AZ STATE OFFICE

ENTERED  
AUG 02 2017  
BY: R Am

# 3915422



2. Type of labor and improvements (specify what was done and give the total value for that labor and improvement to show at least \$100 for each claim). If a geological, geochemical, or geophysical survey was performed, as per 30 U.S.C. 28-1, reference the title of the report of survey, give cost and date of the survey and report, and indicate it was filed with the County Recorder:

Description of Work Performed	Value of Work Performed	Date Work Was Performed
Cut back Brush on Claim dirt roads	\$45.00	Oct 07, 2016
Fill Holes and remove rocks and boulders from dirt roads	\$25.00	Oct 27, 2016
Cut back brush on claims foot paths	\$25.00	Nov 10, 2016
Pick up and remove trash from claim	\$15.00	Dec 26, 2016

3. Name and mailing address of each person who performed the labor and improvements:

Name (please print)

Robert J. Pritty

Patricia Steinmetz

Current Mailing Address (please print)

Po Box 814, Congress, Arizona, 85332

3115 N. Fairview Ave #68, Tucson, AZ 85705

4. Name and mailing address of each person who holds and claims the subject mining claim(s) for the valuable minerals contained therein. Be sure to indicate if there is a change of address:

Name (please print)

Robert J. Pritty

Current Mailing Address (please print)

Po Box 814, Congress, Arizona, 85332

RECEIVED  
 BLM AZ STATE OFFICE  
 2017 AUG - 1 A 9:20  
 PHOENIX, ARIZONA

5. The undersigned testifies that on the date of July 31, 2017, all monuments required by law were erected upon the subject claim(s), and all notices required by law were posted on the subject claim(s) or copies thereof were in place, and at said date, each corner monument bore or contained

markings sufficient to appropriately designate the corner of the claim to which it pertains and the name of the claim(s).

I hereby certify under penalty of perjury under the laws of the State of Arizona that the foregoing statements are true and correct:

[Signature] Date: JULY 31, 2017  
(Signature of person responsible for above statement)

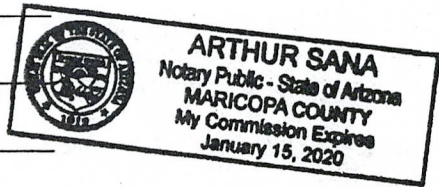
Title 18 U.S.C. 1001 and 43 U.S.C. 1212 make it a crime for any person knowingly and willfully to make to any department or agency of the United States any false, fictitious or fraudulent statements or representations as to any matter within its jurisdiction.

**Notary Block**

SUBSCRIBED AND SWORN TO before me, this 07 day of 31 2020

By: [Signature]  
(Signature of Affiant)

Title: \_\_\_\_\_  
My Commission Expires: Jan / 15 / 2020



**INSTRUCTIONS**

1. This is an optional form that may be used to satisfy the requirements for the Bureau of Land Management (BLM) under the provisions of 43 U.S.C. §1744 and 30 U.S.C. §28-28d and the regulations thereunder (43 CFR part 3835). Since local and State laws may vary, you should contact your local and State agencies where the claims are located to ensure all applicable laws and requirements are satisfied.
2. The claimant(s) must fill in the date in paragraph 1 for the applicable assessment year and the county and state where the claims are located.
3. All claim names, BLM serial numbers, legal descriptions, and original county recording information must be listed for the claims pertaining to this assessment notice.
4. The claimant(s) must complete paragraph 2 listing all labor or improvements which was performed on or did benefit the subject mining claims. The value and date of the labor or improvements must also be listed. The total amount of labor or improvements can be listed, but the total expenditure must equal at least \$100 for each claim.
5. The names and current mailing addresses of the person(s) performing the labor shall be listed in paragraph 3.
6. The name and current mailing address of each owner (claimant) of the claims shall be listed in paragraph 4. The mailing address shall be the owner's address and not the address of an agent or anyone representing the claimant. Be sure to note if there has been a change of address.
7. Paragraph 5 shall be completed to show the date it was verified that all monuments required by law were properly erected, all notices were posted, and that corners were appropriately designated for all claims listed.
8. An exact legible reproduction or duplicate (other than microfilm or other electronic media) of this affidavit or another type of affidavit of assessment work that you file or will file in the county where each claim is located must be filed with the BLM on or before December 30 of the calendar year in which the assessment year ends. For mill or tunnel sites, a separate notice of intent to hold must be filed with the BLM on or before December 30. Requirements for filing a notice of intent to hold can be found at 43 CFR 3835.33.
9. A processing fee of \$10 for each claim listed must be remitted to the BLM along with this or any other affidavit of assessment work.

RECEIVED  
BLM  
MARICOPA COUNTY  
OFFICE  
AUG - 1  
A 9:20

## NOTICES

**THE PRIVACY ACT** and 43 CFR 2.223(d) require that you be furnished with the following information in connection with the information requested by this form.

**AUTHORITY:** 30 U.S.C. §28-28d and 43 CFR part 3835 permit collection of the information requested by this form.

**PRINCIPAL PURPOSE:** The BLM will use the information you provide to document compliance with 43 U.S.C. 1744 and that assessment work has been completed in accordance with 30 U.S.C. § 28-28d and 43 CFR part 3835 in lieu of paying the maintenance fee for the mining claims listed on this form.

**ROUTINE USES:** The BLM will only disclose this information in accordance with the provisions at 43 CFR 2.231(b) and (c).

**EFFECT OF NOT PROVIDING INFORMATION:** Disclosure of the requested information is required by 30 U.S.C. § 28-28d and 43 CFR part 3835 for claimants qualified to perform assessment work in lieu of paying the maintenance fee. Failure to submit all the requested information or to complete this form will delay the BLM's processing of the form and may preclude the BLM's acceptance of the assessment work information, which may result in forfeiture of the mining claim(s) by the claimant.

**THE PAPERWORK REDUCTION ACT** requires us to inform you that:

Use of this form is optional. You must perform assessment if a waiver to pay the maintenance fee has been requested. This form is provided to help you attest that annual assessment work has been completed in lieu of paying the maintenance fee for your claim(s). Submission of the requested information is necessary to obtain or retain a benefit.

You do not have to respond to this or any other Federal agency-sponsored information collection unless it displays a valid OMB control number.

**BURDEN HOURS STATEMENT:** The estimated public reporting burden for this form is 30 minutes per response, including the time for reviewing instructions, gathering and maintaining data, and completing and reviewing the form. You may submit comments regarding the burden estimate or any other aspect of this form to: U.S. Department of the Interior, Bureau of Land Management (1004-0114), Bureau Information Collection Clearance Officer (WO-630), 1849 C Street, N.W., Room 2134LM, Washington, D.C. 20240.

UNITED STATES  
DEPARTMENT OF THE INTERIOR  
BUREAU OF LAND MANAGEMENT

FORM APPROVED  
OMB NO.: 1004-0114  
Expires: January 31, 2020

**AFFIDAVIT OF ANNUAL ASSESSMENT WORK**

**WHEN RECORDED, MAIL DOCUMENT TO:**

**NAME:** Robert J. Pritty

**ADDRESS:** Po Box 814

**CITY, STATE, ZIP:** Congress, Arizona, 85332

**FOR COUNTY RECORDER'S USE**

No. of Claims 3  
x \$10/claim  
Total due BLM \$ 30.00

**TO ALL WHOM IT MAY CONCERN:**

I. The undersigned certifies that at least \$100 per claim was expended for development, labor and improvements, or equivalent value added, as the annual assessment work for the assessment year ending September 1, 2017 for the following contiguous unpatented mining claim(s), located in the County of Yavapai, in the State of Arizona.

BLM Serial No.	Name of Claim	Tp	Rg	Sec	Mer	County Recordation Book and Page No.	Co. Recording Date
426136	First Forty	9N	4W	18		B:4996 P:754	12/12/2013
426137	Second Forty	9N	4W	18		B:4996 P:755	12/12/2013
414683	Cross Over	10N	4W	18		B:4870 P:925	03/29/2012

(Continued on page 2)

RECEIVED  
 PLM AT STATE OFFICE  
 2017 AUG - 1 A 9:20  
 PHOENIX, ARIZONA

2. Type of labor and improvements (specify what was done and give the total value for that labor and improvement to show at least \$100 for each claim). If a geological, geochemical, or geophysical survey was performed, as per 30 U.S.C. 28-1, reference the title of the report of survey, give cost and date of the survey and report, and indicate it was filed with the County Recorder:

Description of Work Performed	Value of Work Performed	Date Work Was Performed
Cut back Brush on Claim dirt roads	\$25.00	Oct 16, 2016
Fill Holes and remove rocks and boulders from dirt roads	\$25.00	Nov 21, 2016
Cut back brush on claims foot paths	\$25.00	Dec 07, 2016
Pick up and remove trash from claim	\$25.00	Mar 11, 2017

3. Name and mailing address of each person who performed the labor and improvements:

**Name (please print)**

Robert J. Pritty

Patricia Steinmetz

**Current Mailing Address (please print)**

Po Box 814, Congress, Arizona, 85332

3115 N. Fairview Ave #68, Tucson, AZ 85705

4. Name and mailing address of each person who holds and claims the subject mining claim(s) for the valuable minerals contained therein. Be sure to indicate if there is a change of address:

**Name (please print)**

Robert J. Pritty

Patricia Steinmetz

**Current Mailing Address (please print)**

Po Box 814, Congress, Arizona, 85332

3115 N. Fairview Ave #68, Tucson, AZ 85705

5. The undersigned testifies that on the date of July 31, 2017, all monuments required by law were erected upon the subject claim(s), and all notices required by law were posted on the subject claim(s) or copies thereof were in place, and at said date, each corner monument bore 0 contained

RECEIVED  
 BLM AZ STATE OFFICE  
 2017 AUG - 1 A  
 PHOENIX, ARIZONA

markings sufficient to appropriately designate the corner of the claim to which it pertains and the name of the claim(s).

I hereby certify under penalty of perjury under the laws of the State of Arizona that the foregoing statements are true and correct:

*Patricia M. Steinmetz*  
(Signature of person responsible for above statement) Date: July 31, 2017

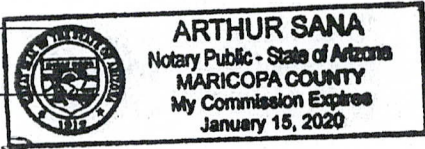
Title 18 U.S.C. 1001 and 43 U.S.C. 1212 make it a crime for any person knowingly and willfully to make to any department or agency of the United States any false, fictitious or fraudulent statements or representations as to any matter within its jurisdiction.

**Notary Block**

SUBSCRIBED AND SWORN TO before me, this 07 day of 31 2020

By: *[Signature]*  
(Signature of Affiant)

Title: \_\_\_\_\_  
My Commission Expires: Jan 15/2020



**INSTRUCTIONS**

1. This is an optional form that may be used to satisfy the requirements for the Bureau of Land Management (BLM) under the provisions of 43 U.S.C. §1744 and 30 U.S.C. §28-28d and the regulations thereunder (43 CFR part 3835). Since local and State laws may vary, you should contact your local and State agencies where the claims are located to ensure all applicable laws and requirements are satisfied.
2. The claimant(s) must fill in the date in paragraph 1 for the applicable assessment year and the county and state where the claims are located.
3. All claim names, BLM serial numbers, legal descriptions, and original county recording information must be listed for the claims pertaining to this assessment notice.
4. The claimant(s) must complete paragraph 2 listing all labor or improvements which was performed on or did benefit the subject mining claims. The value and date of the labor or improvements must also be listed. The total amount of labor or improvements can be listed, but the total expenditure must equal at least \$100 for each claim.
5. The names and current mailing addresses of the person(s) performing the labor shall be listed in paragraph 3.
6. The name and current mailing address of each owner (claimant) of the claims shall be listed in paragraph 4. The mailing address shall be the owner's address and not the address of an agent or anyone representing the claimant. Be sure to note if there has been a change of address.
7. Paragraph 5 shall be completed to show the date it was verified that all monuments required by law were properly erected, all notices were posted, and that corners were appropriately designated for all claims listed.
8. An exact legible reproduction or duplicate (other than microfilm or other electronic media) of this affidavit or another type of affidavit of assessment work that you file or will file in the county where each claim is located, must be filed with the BLM on or before December 30 of the calendar year in which the assessment year ends. For mill or tunnel sites, a separate notice of intent to hold must be filed with the BLM on or before December 30. Requirements for filing a notice of intent to hold can be found at 43 CFR 3835.33.
9. A processing fee of \$10 for each claim listed must be remitted to the BLM along with this or any other affidavit of assessment work.

2017 AUG - 1 A 9: 20

RECEIVED  
BLM AZ STATE OFFICE

PHOENIX, ARIZONA

## NOTICES

**THE PRIVACY ACT** and 43 CFR 2.223(d) require that you be furnished with the following information in connection with the information requested by this form.

**AUTHORITY:** 30 U.S.C. §28-28d and 43 CFR part 3835 permit collection of the information requested by this form.

**PRINCIPAL PURPOSE:** The BLM will use the information you provide to document compliance with 43 U.S.C. 1744 and that assessment work has been completed in accordance with 30 U.S.C. § 28-28d and 43 CFR part 3835 in lieu of paying the maintenance fee for the mining claims listed on this form.

**ROUTINE USES:** The BLM will only disclose this information in accordance with the provisions at 43 CFR 2.231(b) and (c).

**EFFECT OF NOT PROVIDING INFORMATION:** Disclosure of the requested information is required by 30 U.S.C. § 28-28d and 43 CFR part 3835 for claimants qualified to perform assessment work in lieu of paying the maintenance fee. Failure to submit all the requested information or to complete this form will delay the BLM's processing of the form and may preclude the BLM's acceptance of the assessment work information, which may result in forfeiture of the mining claim(s) by the claimant.

**THE PAPERWORK REDUCTION ACT** requires us to inform you that:

Use of this form is optional. You must perform assessment if a waiver to pay the maintenance fee has been requested. This form is provided to help you attest that annual assessment work has been completed in lieu of paying the maintenance fee for your claim(s). Submission of the requested information is necessary to obtain or retain a benefit.

You do not have to respond to this or any other Federal agency-sponsored information collection unless it displays a valid OMB control number.

**BURDEN HOURS STATEMENT:** The estimated public reporting burden for this form is 30 minutes per response, including the time for reviewing instructions, gathering and maintaining data, and completing and reviewing the form. You may submit comments regarding the burden estimate or any other aspect of this form to: U.S. Department of the Interior, Bureau of Land Management (1004-0114), Bureau Information Collection Clearance Officer (WO-630), 1849 C Street, N.W., Room 2134LM, Washington, D.C. 20240.

**United States Department of the Interior**  
**Bureau of Land Management**  
 DIV OF LANDS, MINRLS & ENERGY  
 ONE N CENTRAL AVE  
 PHOENIX, AZ 85004 -4427  
 Phone: 602-417-9200

Receipt

No: 3915422

<b>Transaction #:</b> 4024877	
<b>Date of Transaction:</b> 08/01/2017	
<b>CUSTOMER:</b>	
ROBERT PRITTY PO BOX 814 CONGRESS, AZ 85332-0814 US	

LINE #	QTY	DESCRIPTION	REMARKS	UNIT PRICE	TOTAL
1	1.00	LOCATABLE MINERALS / MINING CLAIMS- NOT NEW-UNADJUD, ONE AUTH NO. ONLY / MINING CLAIM MONEY RECEIVED CASES: AMC414684/\$100.00	POL 10/WAV <i>2017</i>	- n/a -	100.00
<b>TOTAL:</b>					<b>\$100.00</b>

PAYMENT INFORMATION			
1	AMOUNT:	100.00	POSTMARKED: N/A
	TYPE:	CASH	RECEIVED: 08/01/2017
	NAME:	PRITTY, ROBERT PO BOX 814 CONGRESS AZ 85332-0814 US	

REMARKS

This receipt was generated by the automated BLM Collections and Billing System and is a paper representation of a portion of the official electronic record contained therein.



UNITED STATES  
DEPARTMENT OF THE INTERIOR  
BUREAU OF LAND MANAGEMENT  
**MAINTENANCE FEE WAIVER CERTIFICATION**

108  
*[Handwritten initials]*

414683  
344707  
345232  
403516

FORM APPROVED  
OMB NO. 1004-0114  
Expires: January 31, 2020

SEE INSTRUCTIONS ON PAGE 2

1. This small miner waiver is filed for the assessment year beginning on September 1, 2017 and ending on September 1, 2018.
2. The undersigned and all related parties owned ten or fewer mining claims, mill, or tunnel sites located and maintained on Federal lands in the United States of America on September 1, 2017.
3. The undersigned have performed the assessment work required by law for each mining claim listed prior to filing this waiver and understand that by filing this form, the undersigned must file an affidavit of assessment work with the Bureau of Land Management (BLM) by the December 30th following the filing of this waiver.
4. The undersigned understand that if the assessment work obligation has not yet come due under 30 U.S.C. 28 (for those claims in their first assessment year only), a notice of intent to hold reciting this condition must be recorded by the December 30th following the filing of this waiver.
5. The undersigned understand that mill and tunnel sites may also be listed on this waiver and be waived from payment of the maintenance fee, and that a notice of intent to hold for these sites is required to be filed with the BLM by the December 30th following the filing of this waiver.
6. The undersigned understand and acknowledge that pursuant to 43 U.S.C. 1212 and 18 U.S.C. 1001, the filing or recording of a false, fictitious, or fraudulent document with the BLM may result in a fine of up to \$250,000, a prison term not to exceed five years, or both.
7. The mining claims, mill or tunnel sites for which this waiver from payment of the maintenance fees is requested are:

CLAIM OR SITE NAME	BLM RECORDATION SERIAL NUMBER
1. De Vault Placers	AMC 414684
2. Fletchers Gold	AMC 414685
3. Fletchers Gold Extension	AMC 414686
4. Viva Gold	AMC 414693
5. Cougar Run	AMC 344708
6. Likker Gitter	AMC 345233
7. Thats Nice #2	AMC 403518
8.	
9.	
10.	

The owner(s) (claimants) of the above mining claims and sites are:

Robert J. Pritty  
(Owner's Name - Please Print)

Po Box 814  
(Owner's Mailing Address)

Congress  
(City)

AZ  
(State)

85332  
(Zip Code)

*[Handwritten Signature]*  
(Owner's Signature)

---

(Owner's Name - Please Print)

(Owner's Mailing Address)

(City)

(State)

(Zip Code)

(Owner's Signature)

---

(Owner's Name - Please Print)

(Owner's Mailing Address)

(City)

(State)

(Zip Code)

(Owner's Signature)

---

(Owner's Name - Please Print)

(Owner's Mailing Address)

(City)

(State)

(Zip Code)

(Owner's Signature)

RECEIVED  
BLM AZ STATE OFFICE  
2017 AUG - 1 A 9:20  
PHOENIX, ARIZONA

483  
INTEREST  
AUG 30 2017  
BY: *[Handwritten Signature]*

(Continued on page 2)

*[Handwritten initials]*

(Owner's Name - Please Print)	(Owner's Signature)		
(Owner's Mailing Address)	(City)	(State)	(Zip Code)
(Owner's Name - Please Print)	(Owner's Signature)		
(Owner's Mailing Address)	(City)	(State)	(Zip Code)
(Owner's Name - Please Print)	(Owner's Signature)		
(Owner's Mailing Address)	(City)	(State)	(Zip Code)
(Owner's Name - Please Print)	(Owner's Signature)		
(Owner's Mailing Address)	(City)	(State)	(Zip Code)

18 U.S.C. 1001 and 43 U.S.C. 1212 make it a crime for any person knowingly and willfully to make to any department or agency of the United States any false, fictitious or fraudulent statements or representations as to any matter within its jurisdiction.

INSTRUCTIONS

1. This certification is made under the provisions of 43 U.S.C. § 1744 and 30 U.S.C. §28-28k and the regulations thereunder (43 CFR Part 3830).
2. The claimant(s) must fill in the dates in paragraph 1 for the beginning and ending of the assessment year for which this waiver is sought.
3. The claimant(s) must fill in the date in paragraph 2 for the beginning of the assessment year for which this waiver is sought.
4. All claim and site names and BLM serial numbers must be listed for the mining claims, mill sites, and tunnel sites for which the waiver is sought.
5. All owners of the mining claims, mill sites, and tunnel sites and their addresses must be given.
6. This waiver form must be signed by all the claimants or their designated agent, in original form. If an agent is designated, a notarized designation of agent, signed by all of the claimants with proper address given, must be submitted with this waiver.
7. This form must be filed no later than September 1st for the upcoming assessment year in the BLM State Office where the mining claims or sites are recorded, or the waiver cannot be granted by the BLM. (Example: To obtain a waiver for the assessment year 2012, which begins on September 1, 2011, you must qualify for and file for a waiver no later than September 1, 2011, in the proper BLM State Office.)
8. For all mining claims which require assessment work, you must record an affidavit of labor on or before the December 30th immediately following the filing of this waiver. For all other mining claims or sites waived, you must record a notice of intent to hold on or before the December 30th immediately following the filing of this waiver.
9. Mill and tunnel sites may also be listed on this waiver and be waived from payment of the maintenance fee. A notice of intent to hold for these sites is required to be filed by the December 30th following the filing of this waiver.

FOR OFFICIAL USE ONLY

UNITED STATES  
DEPARTMENT OF THE INTERIOR  
BUREAU OF LAND MANAGEMENT

**MAINTENANCE FEE WAIVER CERTIFICATION**

SEE INSTRUCTIONS ON PAGE 2

FORM APPROVED  
OMB NO. 1004-0114  
Expires: January 31, 2020

124

344707  
345232

- This small miner waiver is filed for the assessment year beginning on September 1, 2018 and ending on September 1, 2019.
- The undersigned and all related parties owned ten or fewer mining claims, mill, or tunnel sites located and maintained on Federal lands in the United States of America on September 1, 2018.
- The undersigned have performed the assessment work required by law for each mining claim listed prior to filing this waiver and understand that by filing this form, the undersigned must file an affidavit of assessment work with the Bureau of Land Management (BLM) by the December 30th following the filing of this waiver.
- The undersigned understand that if the assessment work obligation has not yet come due under 30 U.S.C. 28 (for those claims in their first assessment year only), a notice of intent to hold reciting this condition must be recorded by the December 30th following the filing of this waiver.
- The undersigned understand that mill and tunnel sites may also be listed on this waiver and be waived from payment of the maintenance fee, and that a notice of intent to hold for these sites is required to be filed with the BLM by the December 30th following the filing of this waiver.
- The undersigned understand and acknowledge that pursuant to 43 U.S.C. 1212 and 18 U.S.C. 1001, the filing or recording of a false, fictitious, or fraudulent document with the BLM may result in a fine of up to \$250,000, a prison term not to exceed five years, or both.
- The mining claims, mill or tunnel sites for which this waiver from payment of the maintenance fees is requested are:

CLAIM OR SITE NAME	BLM RECORDATION SERIAL NUMBER
1. Cougar Run ✓	AMC 344708
2. Likker Gitter	AMC 345233
3.	
4.	
5.	
6.	
7.	
8.	
9.	
10.	

The owner(s) (claimants) of the above mining claims and sites are:

Robert J. Pritty

(Owner's Name - Please Print)

*Robert Pritty*  
(Owner's Signature)

Po Box 814

(Owner's Mailing Address)

Congress

(City)

AZ

(State)

85332

(Zip Code)

(Owner's Name - Please Print)

(Owner's Signature)

(Owner's Mailing Address)

(City)

(State)

(Zip Code)

(Owner's Name - Please Print)

(Owner's Signature)

(Owner's Mailing Address)

(City)

(State)

(Zip Code)

(Owner's Name - Please Print)

(Owner's Signature)

(Owner's Mailing Address)

(City)

(State)

(Zip Code)

(Continued on page 2)

PHOENIX, ARIZONA

2018 JUL 31 A 9:25

RECEIVED  
BLM AZ STATE OFFICE

ENTERED  
SEP 04 2018  
BY: *[Signature]*

*[Handwritten initials]*

(Owner's Name - Please Print)	(Owner's Signature)
(Owner's Mailing Address)	(City) (State) (Zip Code)
(Owner's Name - Please Print)	(Owner's Signature)
(Owner's Mailing Address)	(City) (State) (Zip Code)
(Owner's Name - Please Print)	(Owner's Signature)
(Owner's Mailing Address)	(City) (State) (Zip Code)
(Owner's Name - Please Print)	(Owner's Signature)
(Owner's Mailing Address)	(City) (State) (Zip Code)

18 U.S.C. 1001 and 43 U.S.C. 1212 make it a crime for any person knowingly and willfully to make to any department or agency of the United States any false, fictitious or fraudulent statements or representations as to any matter within its jurisdiction.

INSTRUCTIONS

1. This certification is made under the provisions of 43 U.S.C. § 1744 and 30 U.S.C. §28-28k and the regulations thereunder (43 CFR Part 3830).
2. The claimant(s) must fill in the dates in paragraph 1 for the beginning and ending of the assessment year for which this waiver is sought.
3. The claimant(s) must fill in the date in paragraph 2 for the beginning of the assessment year for which this waiver is sought.
4. All claim and site names and BLM serial numbers must be listed for the mining claims, mill sites, and tunnel sites for which the waiver is sought.
5. All owners of the mining claims, mill sites, and tunnel sites and their addresses must be given.
6. This waiver form must be signed by all the claimants or their designated agent, in original form. If an agent is designated, a notarized designation of agent, signed by all of the claimants with proper address given, must be submitted with this waiver.
7. This form must be filed no later than September 1st for the upcoming assessment year in the BLM State Office where the mining claims or sites are recorded, or the waiver cannot be granted by the BLM. (Example: To obtain a waiver for the assessment year 2012, which begins on September 1, 2011, you must qualify for and file for a waiver no later than September 1, 2011, in the proper BLM State Office.)
8. For all mining claims which require assessment work, you must record an affidavit of labor on or before the December 30th immediately following the filing of this waiver. For all other mining claims or sites waived, you must record a notice of intent to hold on or before the December 30th immediately following the filing of this waiver.
9. Mill and tunnel sites may also be listed on this waiver and be waived from payment of the maintenance fee. A notice of intent to hold for these sites is required to be filed by the December 30th following the filing of this waiver.

FOR OFFICIAL USE ONLY

PHOENIX, ARIZONA

2018 JUL 31 A 9 25

RECEIVED

BLM AZ STATE OFFICE

When Recorded Return Document to:

Mel Vrooman  
Po Box 898  
Congress AZ  
85332

344707  
345232  
358836  
403516  
412210  
414683  
426134  
437420

Check here is this is a change of address.

Telephone: 480-399-5805

E-mail address: vrooman@yahoo.com

**AFFIDAVIT OF PERFORMANCE OF ANNUAL WORK**

1. State of Arizona, County of Yavapai ss:

2. I (Name) Melburn N Vrooman

3. Reside at (Address) Po Box 898

Ghost town Road

City Congress County Yavapai

RECEIVED  
BLM AZ STATE OFFICE  
2011 AUG 31 A 11:37  
PHOENIX, ARIZONA  
BLM  
Date  
Stamp

State AZ Zip 85332 being duly sworn, depose and say that I am a citizen of the United States, more than eighteen years of age, and that all of the facts set forth in this affidavit, subject to the provisions and penalties of 18 U.S.C. 1001 pertaining to the filing of false, fictitious, or fraudulent statements with the United States, are true and correct according to the best of my knowledge, information and belief.

4. Owner's name and address (If not shown in Items 1-3 above). Robert J Pritty  
Po Box 814, Congress AZ, 85332

5. That I am personally acquainted with the mining claim(s). The work and improvements were made by and at the expense of the owner(s) of said claim(s). Said contiguous group of claims, listed on this document, are situated in the

Weaver (optional) Mining District; Yavapai County, Arizona.

Line No.	AMC NUMBER	CLAIM/SITE NAME	COUNTY RECORDER DATA (If available)	TWP	RNG	SEC
1	414684	De Vault Placers		10N	4W	17
2	414685	Fletchers Gold		10N	4W	18
3	414686	Fletchers Gold Ext.		10N	4W	18
4	414693	VIVA Gold		10N	4W	18
5	344708	Cougar Run		10N	5W	35
6	345233	Likker Gitter		10N	5W	35

Two Sided Document

RECEIVED  
 BLM AZ STATE OFFICE  
 2016 AUG 31 A 11:57  
 PHOENIX, ARIZONA  
 BLM  
 Date  
 Stamp

7	403518	Thats Nice #2	BK 4766 P.492	10N	4W	5
8						
9						
10						

6. That between the dates starting at 12 o'clock noon on September 1, 20 15 and ending at 12 o'clock noon on September 1, 20 16 at least \$ 1400- dollars worth of work and improvements were done and performed upon said claim(s) or upon one or more of a contiguous group of claims for the benefit of all, wholly or partly outside of a contiguous group of claims for the benefit of all, not including the location work.

7. That the following persons were employed to perform the work and improvements described herein: \_\_\_\_\_

Claim Improvements, Road Work,

8. That the work and improvements performed were: Dave Pepin, Mel Vrooman,  
Dave Lester


9. Dated: 8/30/2016 Signature: Melburn N Vrooman

SUBSCRIBED AND SWORN TO before me, a Notary Public, this 30<sup>th</sup> day of August 20 16

By: Melburn N. Vrooman

Notary Public Jennifer L Penta

My Commission Expires 10/29/2016



Bureau of Land Management  
 Arizona State Office  
[www.blm.gov/az](http://www.blm.gov/az)

No. of Claims: 27 x \$10 = 270  
 Check No.: CASH Init. JMC  
 Receipt No.: 3647927  
 For BLM Use Only

When Recorded Return Document to:

\_\_\_\_\_  
\_\_\_\_\_  
\_\_\_\_\_

Check here is this is a change of address.

Telephone: \_\_\_\_\_

E-mail address: \_\_\_\_\_

**AFFIDAVIT OF PERFORMANCE OF ANNUAL WORK**


1. State of Arizona, County of Yavapai ss:

2. I (Name) Melburn N Vrooman

3. Reside at (Address) Po Box 898

Ghost town Rd

City Congress County Yavapai



State AZ Zip 85332 being duly sworn, depose and say that I am a citizen of the United States, more than eighteen years of age, and that all of the facts set forth in this affidavit, subject to the provisions and penalties of 18 U.S.C. 1001 pertaining to the filing of false, fictitious, or fraudulent statements with the United States, are true and correct according to the best of my knowledge, information and belief.

4. Owner's name and address (if not shown in items 1-3 above). Edward C. Husting, Kathleen A. Husting  
11805 Avenida Sivrita, San Diego, CA, 92818

5. That I am personally acquainted with the mining claim(s). The work and improvements were made by and at the expense of the owner(s) of said claim(s). Said contiguous group of claims, listed on this document, are situated in the

Weaver (optional) Mining District; Yavapai County, Arizona.

Line No.	AMC NUMBER	CLAIM/SITE NAME	COUNTY RECORDER DATA (if available)	TWP	RNG	SEC
1	412210	Badger		13N	1W	21
2	414687	OH My Gold		10N	4W	18
3	414688	Red Flats Top		10N	4W	18
4	414690	The Rusty Pick		10N	4W	18
5	414691	Upper Antelope East		10N	4W	17
6	414692	upper Antelope West		10N	4W	

RECEIVED  
BLM AZ STATE OFFICE  
2016 AUG 31 A 11:37  
PHOENIX, ARIZONA  
BLM  
Date  
Stamp

7	414689	Rocky Gulch		10 N	4 W	18
8						
9						
10						

6. That between the dates starting at 12 o'clock noon on September 1, 20 15 and ending at 12 o'clock noon on September 1, 20 16 at least \$ 1250 dollars worth of work and improvements were done and performed upon said claim(s) or upon one or more of a contiguous group of claims for the benefit of all, wholly or partly outside of a contiguous group of claims for the benefit of all, not including the location work.

7. That the following persons were employed to perform the work and improvements described herein: Toby Walker, Mel Vrooman, Todd Vrooman

8. That the work and improvements performed were: Claim Improvements, Road Work  
Clean up Trash - Metal Removal

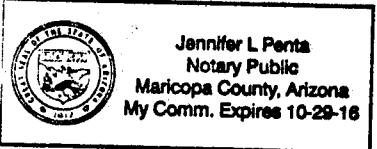
9. Dated: 8/30/2016 Signature: Melburn N. Vrooman

SUBSCRIBED AND SWORN TO before me, a Notary Public, this 30<sup>th</sup> day of August 20 16

By: Melburn N. Vrooman

Notary Public: Jennifer L Penta

My Commission Expires 10/29/2016



Bureau of Land Management  
Arizona State Office  
[www.blm.gov/az](http://www.blm.gov/az)

No. of Claims: \_\_\_\_\_ x \$10<sup>00</sup> = \_\_\_\_\_  
 Check No.: \_\_\_\_\_ Init. \_\_\_\_\_  
 Receipt No.: \_\_\_\_\_  
**For BLM Use Only**



When Recorded Return Document to:

Patricia Steinmetz  
PO Box 953  
Congress, Arizona  
85332

Check here if this is a change of address.

Telephone: 928-231-6507

E-mail address: ProspectingPatty@aol.com

**AFFIDAVIT OF PERFORMANCE OF ANNUAL WORK**

1. State of Arizona, County of Yavapai ss:  
2. I (Name) Patricia Steinmetz  
3. Reside at (Address) PO Box 953  
22780 Alegria Lane  
City Congress County Yavapai

RECEIVED  
BLM AZ STATE OFFICE  
2016 AUG 31 A 11:37  
PHOENIX, ARIZONA  
BLM  
Date  
Stamp

State AZ Zip 85332 being duly sworn, depose and say that I am a citizen of the United States, more than eighteen years of age, and that all of the facts set forth in this affidavit, subject to the provisions and penalties of 18 U.S.C. 1001 pertaining to the filing of false, fictitious, or fraudulent statements with the United States, are true and correct according to the best of my knowledge, information and belief.

4. Owner's name and address (if not shown in Items 1-3 above): \_\_\_\_\_

5. That I am personally acquainted with the mining claim(s). The work and improvements were made by and at the expense of the owner(s) of said claim(s). Said contiguous group of claims, listed on this document, are situated in the

Weaver (optional) Mining District; Yavapai County, Arizona.

Line No.	AMC NUMBER	CLAIM/SITE NAME	COUNTY RECORDER DATA (if available)	TWP	RNG	SEC
1	426139	Little Weaver		9N	5W	24
2	426141	Red Twister		10N	5W	25
3	426142	Twisted Sister		10N	5W	25
4	426138	Indian Creek North		10N	5W	25
5	426140	Red Metal		10N	5W	25
6	426134	East Twenty		9N	4W	18

(Two sided Document)

RECEIVED  
BLM AZ STATE OFFICE  
2016 AUG 31 A 11:37  
PHOENIX, ARIZONA

BLM  
Date  
Stamp

7					
8					
9					
10					

6. That between the dates starting at 12 o'clock noon on September 1, 20 15 and ending at 12 o'clock noon on September 1, 20 16 at least \$ 1100.00 dollars worth of work and improvements were done and performed upon said claim(s) or upon one or more of a contiguous group of claims for the benefit of all, wholly or partly outside of a contiguous group of claims for the benefit of all, not including the location work.

7. That the following persons were employed to perform the work and improvements described herein: \_\_\_\_\_  
Patricia Steinmetz, Paul Oakes, John Barrett

8. That the work and improvements performed were: Claim Improvement, Road Work

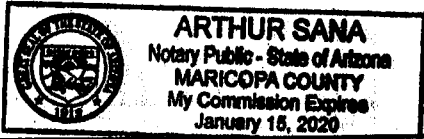
9. Dated: 8/30/16 Signature: Patricia M. Steinmetz

SUBSCRIBED AND SWORN TO before me, a Notary Public, this 30 day of 8 2016

By: Arthur Sana

Notary Public State of Arizona Yavapai county

My Commission Expires 1-15-2020



Bureau of Land Management  
Arizona State Office  
[www.blm.gov/az](http://www.blm.gov/az)

No. of Claims: \_\_\_\_\_ x \$10 = \_\_\_\_\_  
 Check No.: \_\_\_\_\_ Init. \_\_\_\_\_  
 Receipt No.: \_\_\_\_\_  
 For BLM Use Only

When Recorded Return Document to:

Mel Vrooman  
Po Box 898  
Congress AZ  
85332

Check here is this is a change of address.

Telephone: 480-399-5805

E-mail address: vro70@yahoo.com

**AFFIDAVIT OF PERFORMANCE OF ANNUAL WORK**

1. State of Arizona, County of yavapai ss:

2. I (Name) Melburn N Vrooman

3. Reside at (Address) Po Box 898

City Congress County yavapai

RECEIVED  
BLM AZ STATE OFFICE  
2016 AUG 31 A 11:37  
PHOENIX, ARIZONA  
BLM  
Date  
Stamp

State AZ zip 85332 being duly sworn, depose and say that I am a citizen of the United States, more than eighteen years of age, and that all of the facts set forth in this affidavit, subject to the provisions and penalties of 18 U.S.C. 1001 pertaining to the filing of false, fictitious, or fraudulent statements with the United States, are true and correct according to the best of my knowledge, information and belief.

4: Owner's name and address (if not shown in Items 1-3 above). Same

5. That I am personally acquainted with the mining claim(s). The work and improvements were made by and at the expense of the owner(s) of said claim(s). Said contiguous group of claims, listed on this document, are situated in the

Weaver (optional) Mining District; yavapai County, Arizona.

Line No.	AMC NUMBER	CLAIM/SITE NAME	COUNTY RECORDER DATA (if available)	TWP	RNG	SEC
1	358838	Devils Nest A10	BK 4108 P.100	10N	4W	30,31
2	358839	Devils Nest A11	BK 4108 P.95	10N	4W	31
3	403516	Thats Nice	BK 4766 P 491	9N	4W	5
4	426135	END RUN	BK 4996 P 757			
5						
6						

Two Sided Document

RECEIVED  
 BLM AZ STATE OFFICE  
 PHOENIX, ARIZONA  
 2016 AUG 31 A 11:37  
 BLM  
 Date  
 Stamp

7					
8					
9					
10					

6. That between the dates starting at 12 o'clock noon on September 1, 20 15 and ending at 12 o'clock noon on September 1, 20 16 at least \$ 750 dollars worth of work and improvements were done and performed upon said claim(s) or upon one or more of a contiguous group of claims for the benefit of all, wholly or partly outside of a contiguous group of claims for the benefit of all, not including the location work.

7. That the following persons were employed to perform the work and improvements described herein: \_\_\_\_\_  
Mel Vrooman, Toby Walker, Todd Vrooman

8. That the work and improvements performed were: Claim improvements, Road work,  
Metal Removal


9. Dated: 8/30/2016 Signature: Melburn N. Vrooman

SUBSCRIBED AND SWORN TO before me, a Notary Public, this 30<sup>th</sup> day of August 20 16

By: Melburn N. Vrooman

Notary Public Jennifer L. Penta

My Commission Expires 10/29/2016



No. of Claims: \_\_\_\_\_ x \$10 = \_\_\_\_\_  
 Check No.: \_\_\_\_\_ Init. \_\_\_\_\_  
 Receipt No.: \_\_\_\_\_  
 For BLM Use Only

Bureau of Land Management  
 Arizona State Office  
[www.blm.gov/az](http://www.blm.gov/az)

When Recorded Return Document to:

\_\_\_\_\_  
\_\_\_\_\_  
\_\_\_\_\_

Check here is this is a change of address.

Telephone: \_\_\_\_\_

E-mail address: \_\_\_\_\_

**AFFIDAVIT OF PERFORMANCE OF ANNUAL WORK**

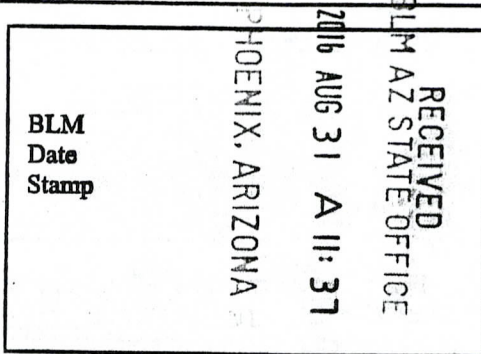
1. State of Arizona, County of Yavapai ss:

2. I (Name) Melburn N Yrooman

3. Reside at (Address) Po Box 898

Ghost town Rd

City Congress County Yavapai



State AZ Zip 85332 being duly sworn, depose and say that I am a citizen of the United States, more than eighteen years of age, and that all of the facts set forth in this affidavit, subject to the provisions and penalties of 18 U.S.C. 1001 pertaining to the filing of false, fictitious, or fraudulent statements with the United States, are true and correct according to the best of my knowledge, information and belief.

4. Owner's name and address (If not shown in Items 1-3 above). Robert J Prilly Po Box 814  
Congress Az 85332, Patricia Steinmetz Po Box 953 Congress, Az 85332.

5. That I am personally acquainted with the mining claim(s). The work and improvements were made by and at the expense of the owner(s) of said claim(s). Said contiguous group of claims, listed on this document, are situated in the

Weaver (optional) Mining District; Yavapai County, Arizona.

Line No.	AMC NUMBER	CLAIM/SITE NAME	COUNTY RECORDER DATA (If available)	TWP	RNG	SEC
1	426136	First Forty		9N	4W	18
2	426137	Second Forty		9N	4W	18
3	414683	Cross Over		10N	4W	18
4						
5						
6						

RECEIVED  
 BLM AZ STATE OFFICE  
 2016 AUG 31 A 11:37  
 PHOENIX, ARIZONA  
 BLM  
 Date  
 Stamp

7						
8						
9						
10						

6. That between the dates starting at 12 o'clock noon on September 1, 20 15 and ending at 12 o'clock noon on September 1, 20 16 at least \$ 500- dollars worth of work and improvements were done and performed upon said claim(s) or upon one or more of a contiguous group of claims for the benefit of all, wholly or partly outside of a contiguous group of claims for the benefit of all, not including the location work.

7. That the following persons were employed to perform the work and improvements described herein: \_\_\_\_\_  
John Barrett, Paul Oakes

8. That the work and improvements performed were: Claim Improvements, Road Work


9. Dated: 8/30/2016 Signature: Melburn N. Vrooman

SUBSCRIBED AND SWORN TO before me, a Notary Public, this 30<sup>th</sup> day of August 20 16

By: Melburn N. Vrooman

Notary Public: Jennifer L. Penta

My Commission Expires 10/29/2016



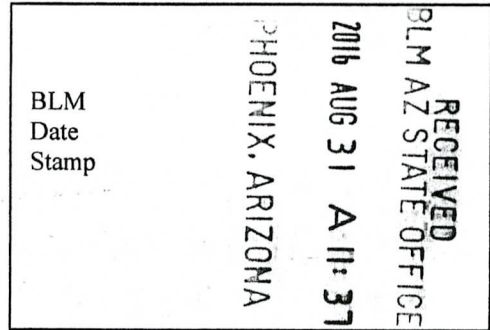
Bureau of Land Management  
 Arizona State Office  
[www.blm.gov/az](http://www.blm.gov/az)

No. of Claims: \_\_\_\_\_ x \$10 = \_\_\_\_\_  
 Check No.: \_\_\_\_\_ Init. \_\_\_\_\_  
 Receipt No.: \_\_\_\_\_  
 For BLM Use Only

**NOTICE OF INTENTION TO HOLD MINING CLAIMS/SITES**

When Recorded Return Document to:

Melburn N Vrooman  
Po Box 898  
Congress, AZ  
85332



Check here if this is a change of address.  
 Telephone: 480-399-5805  
 E-mail Address VRO70@yahoo.com


I (We) intend to hold the claims(s) and/or site(s) listed below for the calendar year 2017, and I (We) have filed or will file a Notice of Intent to Hold in the county where the claim (s) is located.

Reason for filing a Notice of Intent to Hold instead of an assessment work filing (check one):

- Maintenance fee was paid to maintain claim(s) during this assessment year.
- Mill or tunnel sites.
- Claim(s) was located during the current assessment year.
- BLM has deferred assessment work (attach copy of decision granting deferment, or pending petition for deferment including date petition was filed.)

Line No.	AMC NUMBER	CLAIM/SITE NAME	COUNTY RECORDER DATA (If available)	TWP	RNG	SEC
1	437420	Au FLATS	2016-0014060	10N	4W	31
2	437421	Rich Hill Lookout	2016-0014059	10N	4W	30
3						
4						
5						
6						
7						
8						
9						
10						

NOTICE OF INTENTION TO HOLD MINING CLAIMS/SITES  
page 2



1. State of Arizona, County of Yavapai

2. I (Name) Melburn N Vrooman

3. Reside at (Address) Po Box 898

City Congress County Yavapai State Az Zip 85332 being duly sworn, depose and say that I am a citizen of the United States, more than eighteen years of age, that all of the facts set forth in this notice, subject to the provisions and penalties of 18 U.S.C. 1001 pertaining to the filing of false, fictitious, or fraudulent statements with the United States, are true and correct according to the best of my knowledge, information and belief.

4. Owner's name and address (If not shown in Items 1-3 above). \_\_\_\_\_

5. Dated: 8/16/16 Signature: Melburn N Vrooman

Bureau of Land Management  
Arizona State Office  
[www.az.blm.gov](http://www.az.blm.gov)

No. of Claims:	<u>2</u>	x \$10 =	<u>20</u>
Check No:	<u>Cash</u>	Init.	<u>MC</u>
Receipt No.:	<u>3647927</u>		
For BLM Use Only			

Form: MCF110  
Revised Jan. 2006  
Page 2 of 2



**United States Department of the Interior  
Bureau of Land Management  
DIV OF LANDS, MINRLS & ENERGY  
ONE N CENTRAL AVE  
PHOENIX, AZ 85004 -4427  
Phone: 602-417-9200**

Receipt

No: 3647927


<b>Transaction #:</b> 3751919	
<b>Date of Transaction:</b> 08/31/2016	
<b>CUSTOMER:</b>	
MELBURN VROOMAN PO BOX 898 CONGRESS, AZ 85332-0898 US	

LINE #	QTY	DESCRIPTION	REMARKS	UNIT PRICE	TOTAL
1	1.00	LOCATABLE MINERALS / MINING CLAIMS- NOT NEW-UNADJUD, ONE AUTH NO. ONLY / MINING CLAIM MONEY RECEIVED <b>CASES: AMC414684/\$290.00</b>	POL 2016/27 WAV NOI 2016/2	- n/a -	290.00
<b>TOTAL:</b>					<b>\$290.00</b>

PAYMENT INFORMATION					
1	AMOUNT:	290.00	POSTMARKED:	N/A	
	TYPE:	CASH	RECEIVED:	08/31/2016	
	NAME:	VROOMAN, MELBURN PO BOX 898 CONGRESS AZ 85332-0898 US			

REMARKS	

This receipt was generated by the automated BLM Collections and Billing System and is a paper representation of a portion of the official electronic record contained therein.

**ENTERED**  
SEP -1 2016  
BY: 

UNITED STATES  
DEPARTMENT OF THE INTERIOR  
BUREAU OF LAND MANAGEMENT

536

344707 403516  
345232 414683

**MAINTENANCE FEE WAIVER CERTIFICATION**

FORM APPROVED  
OMB NO. 1004-0114  
Expires: October 31, 2016

SEE INSTRUCTIONS ON PAGE 2

1. This small miner waiver is filed for the assessment year beginning on September 1, 2016 and ending on September 1, 2017
2. The undersigned and all related parties owned ten or fewer mining claims, mill, or tunnel sites located and maintained on Federal lands in the United States of America on September 1, 2016
3. The undersigned have performed the assessment work required by law for each mining claim listed prior to filing this waiver and understand that by filing this form, the undersigned must file an affidavit of assessment work with the Bureau of Land Management (BLM) by the December 30th following the filing of this waiver.
4. The undersigned understand that if the assessment work obligation has not yet come due under 30 U.S.C. 28 (for those claims in their first assessment year only), a notice of intent to hold reciting this condition must be recorded by the December 30th following the filing of this waiver.
5. The undersigned understand that mill and tunnel sites may also be listed on this waiver and be waived from payment of the maintenance fee, and that a notice of intent to hold for these sites is required to be filed with the BLM by the December 30th following the filing of this waiver.
6. The undersigned understand and acknowledge that pursuant to 43 U.S.C. 1212 and 18 U.S.C. 1001, the filing or recording of a false, fictitious, or fraudulent document with the BLM may result in a fine of up to \$250,000, a prison term not to exceed five years, or both.
7. The mining claims, mill or tunnel sites for which this waiver from payment of the maintenance fees is requested are:

CLAIM OR SITE NAME	BLM RECORDATION SERIAL NUMBER
1. De Vault Placers	Amc 414684 ✓
2. Fletchers Gold	Amc 414685
3. Fletchers Gold Extension	Amc 414686
4. VIVA Gold	Amc 414693
5. Cougar Run	Amc 344708
6. Likker Gitter	Amc 345233
7. That's Nice #2	Amc 403518
8.	
9.	
10.	

The owner(s) (claimants) of the above mining claims and sites are:

10. Robert J. Priddy  
(Owner's Name - Please Print)  
Po Box 814  
(Owner's Mailing Address)

[Signature]  
(Owner's Signature)  
Congress AZ 85332  
(City) (State) (Zip Code)

[Signature] ATC 483 (2017)  
(Owner's Name - Please Print) (Owner's Signature)  
ENTERED SEP 08 2016  
PB  
(Owner's Mailing Address) (City) (State) (Zip Code)

[Signature]  
(Owner's Name - Please Print) (Owner's Signature)  
PHOENIX, ARIZONA  
(Owner's Mailing Address) (City) (State) (Zip Code)

[Signature]  
(Owner's Name - Please Print) (Owner's Signature)  
RECEIVED BLM AZ STATE OFFICE  
2016 AUG 31 11:36  
(Owner's Mailing Address) (City) (State) (Zip Code)

(Continued on page 2)

NW-1  
-10-PB

(Owner's Name - Please Print)	(Owner's Signature)		
(Owner's Mailing Address)	(City)	(State)	(Zip Code)
(Owner's Name - Please Print)	(Owner's Signature)		
(Owner's Mailing Address)	(City)	(State)	(Zip Code)
(Owner's Name - Please Print)	(Owner's Signature)		
(Owner's Mailing Address)	(City)	(State)	(Zip Code)
(Owner's Name - Please Print)	(Owner's Signature)		
(Owner's Mailing Address)	(City)	(State)	(Zip Code)

18 U.S.C. 1001 and 43 U.S.C. 1212 make it a crime for any person knowingly and willfully to make to any department or agency of the United States any false, fictitious or fraudulent statements or representations as to any matter within its jurisdiction.

**INSTRUCTIONS**

1. This certification is made under the provisions of 43 U.S.C. § 1744 and 30 U.S.C. §28-28k and the regulations thereunder (43 CFR Part 3830).
2. The claimant(s) must fill in the dates in paragraph 1 for the beginning and ending of the assessment year for which this waiver is sought.
3. The claimant(s) must fill in the date in paragraph 2 for the beginning of the assessment year for which this waiver is sought.
4. All claim and site names and BLM serial numbers must be listed for the mining claims, mill sites, and tunnel sites for which the waiver is sought.
5. All owners of the mining claims, mill sites, and tunnel sites and their addresses must be given.
6. This waiver form must be signed by all the claimants or their designated agent, in original form. If an agent is designated, a notarized designation of agent, signed by all of the claimants with proper address given, must be submitted with this waiver.
7. This form must be filed no later than September 1st for the upcoming assessment year in the BLM State Office where the mining claims or sites are recorded, or the waiver cannot be granted by the BLM. (Example: To obtain a waiver for the assessment year 2012, which begins on September 1, 2011, you must qualify for and file for a waiver no later than September 1, 2011, in the proper BLM State Office.)
8. For all mining claims which require assessment work, you must record an affidavit of labor on or before the December 30th immediately following the filing of this waiver. For all other mining claims or sites waived, you must record a notice of intent to hold on or before the December 30th immediately following the filing of this waiver.
9. Mill and tunnel sites may also be listed on this waiver and be waived from payment of the maintenance fee. A notice of intent to hold for these sites is required to be filed by the December 30th following the filing of this waiver.

PHOENIX, ARIZONA  
 2016 AUG 31 A 11:36  
 RECEIVED  
 BLM AZ STATE OFFICE

**FOR OFFICIAL USE ONLY**

UNITED STATES  
DEPARTMENT OF THE INTERIOR  
BUREAU OF LAND MANAGEMENT

1300

426134  
345232 414683  
FORM APPROVED  
OMB NO. 1004-0114  
Expires: October 31, 2016  
403516 344707

MAINTENANCE FEE WAIVER CERTIFICATION

SEE INSTRUCTIONS ON PAGE 2

- This small miner waiver is filed for the assessment year beginning on September 1, 2015 and ending on September 1, 2016
- The undersigned and all related parties owned ten or fewer mining claims, mill, or tunnel sites located and maintained on Federal lands in the United States of America on September 1, 2015.
- The undersigned have performed the assessment work required by law for each mining claim listed prior to filing this waiver and understand that by filing this form, the undersigned must file an affidavit of assessment work with the Bureau of Land Management (BLM) by the December 30th following the filing of this waiver.
- The undersigned understand that if the assessment work obligation has not yet come due under 30 U.S.C. 28 (for those claims in their first assessment year only), a notice of intent to hold reciting this condition must be recorded by the December 30th following the filing of this waiver.
- The undersigned understand that mill and tunnel sites may also be listed on this waiver and be waived from payment of the maintenance fee, and that a notice of intent to hold for these sites is required to be filed with the BLM by the December 30th following the filing of this waiver.
- The undersigned understand and acknowledge that pursuant to 43 U.S.C. 1212 and 18 U.S.C. 1001, the filing or recording of a false, fictitious, or fraudulent document with the BLM may result in a fine of up to \$250,000, a prison term not to exceed five years, or both.
- The mining claims, mill or tunnel sites for which this waiver from payment of the maintenance fees is requested are:

CLAIM OR SITE NAME	BLM RECORDATION SERIAL NUMBER
1. De Vault Placers	AMC 414684
2. Fletchers Gold	AMC 414685
3. Fletchers Gold Ext.	AMC 414686
4. Viva Gold	AMC 414693
5. Cougar Run	AMC 344708
6. Likker Gitter	AMC 345233
7. Thats Nice #2	AMC 403518
8.	
9.	
10.	

The owner(s) (claimants) of the above mining claims and sites are:

Robert J Priddy  
(Owner's Name - Please Print)  
PO 814  
(Owner's Mailing Address)

*Robert J Priddy*  
(Owner's Signature)  
Congress  
(City) AZ 85332  
(State) (Zip Code)

(Owner's Name - Please Print)  
(Owner's Mailing Address)

(Owner's Signature)  
(City) (State) (Zip Code)

(Owner's Name - Please Print)  
(Owner's Mailing Address)

(Owner's Signature)  
(City) (State) (Zip Code)

(Owner's Name - Please Print)  
(Owner's Mailing Address)

(Owner's Signature)  
(City) (State) (Zip Code)

(Continued on page 2)

PHOENIX, ARIZONA

2015 AUG 17 P 3:47

RECEIVED BLM AZ STATE OFFICE

INTERED  
SEP 8 2015  
BY: RS

original  
NW-R29/9/11

(Owner's Name - Please Print)	(Owner's Signature)
(Owner's Mailing Address)	(City) (State) (Zip Code)
(Owner's Name - Please Print)	(Owner's Signature)
(Owner's Mailing Address)	(City) (State) (Zip Code)
(Owner's Name - Please Print)	(Owner's Signature)
(Owner's Mailing Address)	(City) (State) (Zip Code)
(Owner's Name - Please Print)	(Owner's Signature)
(Owner's Mailing Address)	(City) (State) (Zip Code)

18 U.S.C. 1001 and 43 U.S.C. 1212 make it a crime for any person knowingly and willfully to make to any department or agency of the United States any false, fictitious or fraudulent statements or representations as to any matter within its jurisdiction.

**INSTRUCTIONS**

1. This certification is made under the provisions of 43 U.S.C. § 1744 and 30 U.S.C. §28-28k and the regulations thereunder (43 CFR Part 3830).
2. The claimant(s) must fill in the dates in paragraph 1 for the beginning and ending of the assessment year for which this waiver is sought.
3. The claimant(s) must fill in the date in paragraph 2 for the beginning of the assessment year for which this waiver is sought.
4. All claim and site names and BLM serial numbers must be listed for the mining claims, mill sites, and tunnel sites for which the waiver is sought.
5. All owners of the mining claims, mill sites, and tunnel sites and their addresses must be given.
6. This waiver form must be signed by all the claimants or their designated agent, in original form. If an agent is designated, a notarized designation of agent, signed by all of the claimants with proper address given, must be submitted with this waiver.
7. This form must be filed no later than September 1st for the upcoming assessment year in the BLM State Office where the mining claims or sites are recorded, or the waiver cannot be granted by the BLM. (Example: To obtain a waiver for the assessment year 2012, which begins on September 1, 2011, you must qualify for and file for a waiver no later than September 1, 2011, in the proper BLM State Office.)
8. For all mining claims which require assessment work, you must record an affidavit of labor on or before the December 30th immediately following the filing of this waiver. For all other mining claims or sites waived, you must record a notice of intent to hold on or before the December 30th immediately following the filing of this waiver.
9. Mill and tunnel sites may also be listed on this waiver and be waived from payment of the maintenance fee. A notice of intent to hold for these sites is required to be filed by the December 30th following the filing of this waiver.

PHOENIX, ARIZONA  
 2015 AUG 17 P 3:47  
 RECEIVED  
 BLM AZ STATE OFFICE

**FOR OFFICIAL USE ONLY**

UNITED STATES  
DEPARTMENT OF THE INTERIOR  
BUREAU OF LAND MANAGEMENT  
**MAINTENANCE FEE WAIVER CERTIFICATION**

300

FORM APPROVED  
OMB NO. 1004-0114  
Expires: October 31, 2016

SEE INSTRUCTIONS ON PAGE 2

- This small miner waiver is filed for the assessment year beginning on September 1, 2015 and ending on September 1, 2016
- The undersigned and all related parties owned ten or fewer mining claims, mill, or tunnel sites located and maintained on Federal lands in the United States of America on September 1, 2015.
- The undersigned have performed the assessment work required by law for each mining claim listed prior to filing this waiver and understand that by filing this form, the undersigned must file an affidavit of assessment work with the Bureau of Land Management (BLM) by the December 30th following the filing of this waiver.
- The undersigned understand that if the assessment work obligation has not yet come due under 30 U.S.C. 28 (for those claims in their first assessment year only), a notice of intent to hold reciting this condition must be recorded by the December 30th following the filing of this waiver.
- The undersigned understand that mill and tunnel sites may also be listed on this waiver and be waived from payment of the maintenance fee, and that a notice of intent to hold for these sites is required to be filed with the BLM by the December 30th following the filing of this waiver.
- The undersigned understand and acknowledge that pursuant to 43 U.S.C. 1212 and 18 U.S.C. 1001, the filing or recording of a false, fictitious, or fraudulent document with the BLM may result in a fine of up to \$250,000, a prison term not to exceed five years, or both.
- The mining claims, mill or tunnel sites for which this waiver from payment of the maintenance fees is requested are:

CLAIM OR SITE NAME	BLM RECORDATION SERIAL NUMBER
1. De Vault Placers	AMC 414684 ✓
2. Fletchers Gold	AMC 414685
3. Fletchers Gold Ext.	AMC 414686
4. VIVA Gold	AMC 414693
5. Cougar Run	AMC 344708
6. L. KKER Gitter	AMC 345233
7. Thats Nice #2	AMC 403518
8.	
9.	
10.	

The owner(s) (claimants) of the above mining claims and sites are:

<u>Robert J Priddy</u> (Owner's Name - Please Print)	 (Owner's Signature)
<u>PO 814</u> (Owner's Mailing Address)	<u>Congress</u> <u>AZ</u> <u>85332</u> (City) (State) (Zip Code)
_____ (Owner's Name - Please Print)	_____ (Owner's Signature)
_____ (Owner's Mailing Address)	_____ (City) (State) (Zip Code)
_____ (Owner's Name - Please Print)	_____ (Owner's Signature)
_____ (Owner's Mailing Address)	<u>PHOENIX, ARIZONA</u> (City) (State) (Zip Code)
_____ (Owner's Name - Please Print)	_____ (Owner's Signature)
_____ (Owner's Mailing Address)	_____ (City) (State) (Zip Code)

2015 AUG 11 P 3:24

RECEIVED BLM STATE OFFICE

SEP 8 2015  
RS

NW  
RS 9/9/15

**United States Department of the Interior  
Bureau of Land Management  
LANDS/RECREATION & PLANNING  
ONE N CENTRAL AVE  
PHOENIX, AZ 85004 -2203  
Phone: 602-417-9200**

Receipt

No: 3326477

<b>Transaction #:</b> 3423828	
<b>Date of Transaction:</b> 06/22/2015	
CUSTOMER:	
MELBURN VROOMAN PO BOX 814 CONGRESS, AZ 85332-0814 US	

RECEIVED  
 BLM  
 AZ STATE OFFICE  
 2015 AUG 17 P 3:24  
 PHOENIX, ARIZONA

LINE #	QTY	DESCRIPTION	REMARKS	UNIT PRICE	TOTAL
1	1.00	LOCATABLE MINERALS / MINING CLAIMS- NOT NEW-UNADJUD, ONE AUTH NO. ONLY / MINING CLAIM MONEY RECEIVED CASES: AMC414684/\$100.00	POL 2015/10 WAV	- n/a -	100.00
<b>TOTAL:</b>					<b>\$100.00</b>

PAYMENT INFORMATION			
NOTE: Items will appear on credit card statement as "Bureau of Land Mgmt CO".			
1	AMOUNT:	100.00	POSTMARKED: N/A
	TYPE:	CREDIT CARD	RECEIVED: 06/22/2015
	NAME:	VROOMAN, MELBURN PO BOX 814 CONGRESS AZ 85332-0814 US	
	CARD NO:	XXXXXXXXXXXX1117	AUTH CODE: 632610
	NAME ON CARD:	MELBURN N VROOMAN	
	EXPIRES:	09/2017	
	SIGNATURE:		

REMARKS
CLAIMANT HAD EXPIRED WAIVER FORM FOR AMC <del>426136</del> <sup>414684</sup> ET AL. WILL SEND IN NEW WAIVER

This receipt was generated by the automated BLM Collections and Billing System and is a paper representation of a portion of the official electronic record contained therein.

**United States Department of the Interior**  
**Bureau of Land Management**  
 LANDS/RECREATION & PLANNING  
 ONE N CENTRAL AVE  
 PHOENIX, AZ 85004 -2203  
 Phone: 602-417-9200

Receipt

No: 3326477

<b>Transaction #:</b> 3423828	
<b>Date of Transaction:</b> 06/22/2015	
<b>CUSTOMER:</b>	
MELBURN VROOMAN PO BOX 814 CONGRESS, AZ 85332-0814 US	RECEIVED BLM A STATE OFFICE 2015 AUG 17 P 3:17 PHOENIX, ARIZONA

LINE #	QTY	DESCRIPTION	REMARKS	UNIT PRICE	TOTAL
1	1.00	LOCATABLE MINERALS / MINING CLAIMS- NOT NEW-UNADJUD, ONE AUTH NO. ONLY / MINING CLAIM MONEY RECEIVED CASES: AMC414684/\$100.00	POL 2015/10 WAV	- n/a -	100.00
<b>TOTAL:</b>					<b>\$100.00</b>

PAYMENT INFORMATION			
NOTE: Items will appear on credit card statement as "Bureau of Land Mgmt CO".			
1	AMOUNT:	100.00	POSTMARKED: N/A
	TYPE:	CREDIT CARD	RECEIVED: 06/22/2015
	NAME:	VROOMAN, MELBURN PO BOX 814 CONGRESS AZ 85332-0814 US	
	CARD NO:	XXXXXXXXXXXX1117	AUTH CODE: 632610
	NAME ON CARD:	MELBURN N VROOMAN	
	EXPIRES:	09/2017	
	SIGNATURE:		

REMARKS
CLAIMANT HAD EXPIRED WAIVER FORM FOR AMC <del>426136</del> 414684 ET AL. WILL SEND IN NEW WAIVER

This receipt was generated by the automated BLM Collections and Billing System and is a paper representation of a portion of the official electronic record contained therein.



UNITED STATES **1571**  
DEPARTMENT OF THE INTERIOR  
BUREAU OF LAND MANAGEMENT

**MAINTENANCE FEE WAIVER CERTIFICATION**

SEE INSTRUCTIONS ON PAGE 2 *6/50*

*AMC 426134*  
*358836* *403598*  
*426134* *405743*  
*403516* FORM APPROVED  
*344708* OMB NO. 1004-0114  
*345232* Expires: October 31, 2016  
*44644683*

- This small miner waiver is filed for the assessment year beginning on September 1, 2014 and ending on September 1, 2015.
- The undersigned and all related parties owned ten or fewer mining claims, mill, or tunnel sites located and maintained on Federal lands in the United States of America on September 1, 2014.
- The undersigned have performed the assessment work required by law for each mining claim listed prior to filing this waiver and understand that by filing this form, the undersigned must file an affidavit of assessment work with the Bureau of Land Management (BLM) by the December 30th following the filing of this waiver.
- The undersigned understand that if the assessment work obligation has not yet come due under 30 U.S.C. 28 (for those claims in their first assessment year only), a notice of intent to hold reciting this condition must be recorded by the December 30th following the filing of this waiver.
- The undersigned understand that mill and tunnel sites may also be listed on this waiver and be waived from payment of the maintenance fee, and that a notice of intent to hold for these sites is required to be filed with the BLM by the December 30th following the filing of this waiver.
- The undersigned understand and acknowledge that pursuant to 43 U.S.C. 1212 and 18 U.S.C. 1001, the filing or recording of a false, fictitious, or fraudulent document with the BLM may result in a fine of up to \$250,000, a prison term not to exceed five years, or both.
- The mining claims, mill or tunnel sites for which this waiver from payment of the maintenance fees is requested are:

CLAIM OR SITE NAME	BLM RECORDATION SERIAL NUMBER
1. <u>EAST TWENTY</u>	<u>AMC 426134</u>
2. <u>LITTLE WEAVER</u>	<u>AMC 426139</u>
3. <u>TWISTED SISTER</u>	<u>AMC 426142</u>
4. <u>RED TWISTER</u>	<u>AMC 426141</u>
5. <u>INDIAN CREEK NORTH</u>	<u>AMC 426138</u>
6. <u>Red Metal</u>	<u>AMC 426140</u>
7.	
8.	
9.	
10.	

The owner(s) (claimants) of the above mining claims and sites are:

<u>Patricia Steinmetz</u> (Owner's Name - Please Print)	<u><i>Patricia Steinmetz</i></u> (Owner's Signature)
<u>PO Box 953</u> mailing Address	<u>Congress</u> <u>AZ</u> <u>85332</u> (City) (State) (Zip Code)
_____ (Owner's Name - Please Print)	_____ (Owner's Signature)
_____ (Owner's Mailing Address)	_____ (City) (State) (Zip Code)
_____ (Owner's Name - Please Print)	_____ (Owner's Signature)
_____ (Owner's Mailing Address)	_____ (City) (State) (Zip Code)
_____ (Owner's Name - Please Print)	_____ (Owner's Signature)
_____ (Owner's Mailing Address)	_____ (City) (State) (Zip Code)

PHOENIX ARIZONA  
RECEIVED  
AZ STATE OFFICE  
AUG 29 P 2:35

ENTERED  
SEP 12 2014  
BY: *AM*

*NW*  
*9/23/2014*

1572

Form 3830-2  
(October 2013)

UNITED STATES  
DEPARTMENT OF THE INTERIOR  
BUREAU OF LAND MANAGEMENT  
**MAINTENANCE FEE WAIVER CERTIFICATION**

FORM APPROVED  
OMB NO. 1004-0114  
Expires: October 31, 2016

SEE INSTRUCTIONS ON PAGE 2

SC

- This small miner waiver is filed for the assessment year beginning on September 1, 2014 and ending on September 1, 2015
- The undersigned and all related parties owned ten or fewer mining claims, mill, or tunnel sites located and maintained on Federal lands in the United States of America on September 1, 2014.
- The undersigned have performed the assessment work required by law for each mining claim listed prior to filing this waiver and understand that by filing this form, the undersigned must file an affidavit of assessment work with the Bureau of Land Management (BLM) by the December 30th following the filing of this waiver.
- The undersigned understand that if the assessment work obligation has not yet come due under 30 U.S.C. 28 (for those claims in their first assessment year only), a notice of intent to hold reciting this condition must be recorded by the December 30th following the filing of this waiver.
- The undersigned understand that mill and tunnel sites may also be listed on this waiver and be waived from payment of the maintenance fee, and that a notice of intent to hold for these sites is required to be filed with the BLM by the December 30th following the filing of this waiver.
- The undersigned understand and acknowledge that pursuant to 43 U.S.C. 1212 and 18 U.S.C. 1001, the filing or recording of a false, fictitious, or fraudulent document with the BLM may result in a fine of up to \$250,000, a prison term not to exceed five years, or both.
- The mining claims, mill or tunnel sites for which this waiver from payment of the maintenance fees is requested are:

CLAIM OR SITE NAME	BLM RECORDATION SERIAL NUMBER
1. <u>First Forty</u>	<u>AMC 426136</u>
2. <u>Second Forty</u>	<u>AMC 426137</u>
3.	
4.	
5.	
6.	
7.	
8.	
9.	
10.	

The owner(s) (claimants) of the above mining claims and sites are:

Patricia Steinmetz  
(Owner's Name - Please Print)  
PO Box 953  
(Owner's Mailing Address)

Patricia Steinmetz  
(Owner's Signature)  
Congress, AZ AZ 85332  
(City) (State) (Zip Code)

Robert J Pritty  
(Owner's Name - Please Print)  
PO Box 814 25545 Ghost town Rd  
(Owner's Mailing Address)

Robert J Pritty  
(Owner's Signature)  
Congress AZ 85332  
(City) (State) (Zip Code)

(Owner's Name - Please Print)  
(Owner's Mailing Address)

Melburn N Vrooman POA  
Agent Only  
(City) (State) (Zip Code)

(Owner's Name - Please Print)  
(Owner's Mailing Address)

(Owner's Signature)  
(City) (State) (Zip Code)

(Continued on page 2)

SEP 12 2014

LM

NWV  
9/23/2014  
NWV

(Owner's Name - Please Print)	(Owner's Signature)
(Owner's Mailing Address)	(City) (State) (Zip Code)
(Owner's Name - Please Print)	(Owner's Signature)
(Owner's Mailing Address)	(City) (State) (Zip Code)
(Owner's Name - Please Print)	(Owner's Signature)
(Owner's Mailing Address)	(City) (State) (Zip Code)
(Owner's Name - Please Print)	(Owner's Signature)
(Owner's Mailing Address)	(City) (State) (Zip Code)

18 U.S.C. 1001 and 43 U.S.C. 1212 make it a crime for any person knowingly and willfully to make to any department or agency of the United States any false, fictitious or fraudulent statements or representations as to any matter within its jurisdiction.

**INSTRUCTIONS**

1. This certification is made under the provisions of 43 U.S.C. § 1744 and 30 U.S.C. §28-28k and the regulations thereunder (43 CFR Part 3830).
2. The claimant(s) must fill in the dates in paragraph 1 for the beginning and ending of the assessment year for which this waiver is sought.
3. The claimant(s) must fill in the date in paragraph 2 for the beginning of the assessment year for which this waiver is sought.
4. All claim and site names and BLM serial numbers must be listed for the mining claims, mill sites, and tunnel sites for which the waiver is sought.
5. All owners of the mining claims, mill sites, and tunnel sites and their addresses must be given.
6. This waiver form must be signed by all the claimants or their designated agent, in original form. If an agent is designated, a notarized designation of agent, signed by all of the claimants with proper address given, must be submitted with this waiver.
7. This form must be filed no later than September 1st for the upcoming assessment year in the BLM State Office where the mining claims or sites are recorded, or the waiver cannot be granted by the BLM. (Example: To obtain a waiver for the assessment year 2012, which begins on September 1, 2011, you must qualify for and file for a waiver no later than September 1, 2011, in the proper BLM State Office.)
8. For all mining claims which require assessment work, you must record an affidavit of labor on or before the December 30th immediately following the filing of this waiver. For all other mining claims or sites waived, you must record a notice of intent to hold on or before the December 30th immediately following the filing of this waiver.
9. Mill and tunnel sites may also be listed on this waiver and be waived from payment of the maintenance fee. A notice of intent to hold for these sites is required to be filed by the December 30th following the filing of this waiver.

**RECEIVED**

**BLM STATE OFFICE**

**PHOENIX, ARIZONA**

**2011 AUG 28 10:19 AM**

**FOR OFFICIAL USE ONLY**

UNITED STATES  
DEPARTMENT OF THE INTERIOR  
BUREAU OF LAND MANAGEMENT

1572

M 480-399-5805

MAINTENANCE FEE WAIVER CERTIFICATION

FORM APPROVED  
OMB NO. 1004-0114  
Expires: October 31, 2016

SEE INSTRUCTIONS ON PAGE 2

- This small miner waiver is filed for the assessment year beginning on September 1, 2014 and ending on September 1, 2015
- The undersigned and all related parties owned ten or fewer mining claims, mill, or tunnel sites located and maintained on Federal lands in the United States of America on September 1, 2014.
- The undersigned have performed the assessment work required by law for each mining claim listed prior to filing this waiver and understand that by filing this form, the undersigned must file an affidavit of assessment work with the Bureau of Land Management (BLM) by the December 30th following the filing of this waiver.
- The undersigned understand that if the assessment work obligation has not yet come due under 30 U.S.C. 28 (for those claims in their first assessment year only), a notice of intent to hold reciting this condition must be recorded by the December 30th following the filing of this waiver.
- The undersigned understand that mill and tunnel sites may also be listed on this waiver and be waived from payment of the maintenance fee, and that a notice of intent to hold for these sites is required to be filed with the BLM by the December 30th following the filing of this waiver.
- The undersigned understand and acknowledge that pursuant to 43 U.S.C. 1212 and 18 U.S.C. 1001, the filing or recording of a false, fictitious, or fraudulent document with the BLM may result in a fine of up to \$250,000, a prison term not to exceed five years, or both.
- The mining claims, mill or tunnel sites for which this waiver from payment of the maintenance fees is requested are:

CLAIM OR SITE NAME	BLM RECORDATION SERIAL NUMBER
1. First Forty	AMC 426136
2. Second Forty	AMC 426137
3.	
4.	
5.	
6.	
7.	
8.	
9.	
10.	

The owner(s) (claimants) of the above mining claims and sites are:

Patricia Steinmetz  
 (Owner's Name - Please Print)  
 PO Box 953  
 (Owner's Mailing Address)

Patricia Steinmetz  
 (Owner's Signature)  
 Congress, AZ AZ 85332  
 (City) (State) (Zip Code)

Robert J Pritty  
 (Owner's Name - Please Print)  
 PO Box 814 25545 Ghost town Rd  
 (Owner's Mailing Address)

Robert J Pritty  
 (Owner's Signature)  
 Congress AZ 85332  
 (City) (State) (Zip Code)

Melburn N Vrooman  
 (Owner's Name - Please Print)  
 Agent only  
 (Owner's Mailing Address)

Melburn N Vrooman  
 (Owner's Signature)  
 Agent Only  
 (City) (State) (Zip Code)

(Owner's Name - Please Print)  
 (Owner's Mailing Address)

(Owner's Signature)  
 (City) (State) (Zip Code)

(Continued on page 2)

SEP 12 2014  
 BY: [Signature]

NWV  
 9/23/2014  
 [Signature]

(Owner's Name - Please Print)	(Owner's Signature)
(Owner's Mailing Address)	(City) (State) (Zip Code)
(Owner's Name - Please Print)	(Owner's Signature)
(Owner's Mailing Address)	(City) (State) (Zip Code)
(Owner's Name - Please Print)	(Owner's Signature)
(Owner's Mailing Address)	(City) (State) (Zip Code)
(Owner's Name - Please Print)	(Owner's Signature)
(Owner's Mailing Address)	(City) (State) (Zip Code)

18 U.S.C. 1001 and 43 U.S.C. 1212 make it a crime for any person knowingly and willfully to make to any department or agency of the United States any false, fictitious or fraudulent statements or representations as to any matter within its jurisdiction.

**INSTRUCTIONS**

1. This certification is made under the provisions of 43 U.S.C. § 1744 and 30 U.S.C. §28-28k and the regulations thereunder (43 CFR Part 3830).
2. The claimant(s) must fill in the dates in paragraph 1 for the beginning and ending of the assessment year for which this waiver is sought.
3. The claimant(s) must fill in the date in paragraph 2 for the beginning of the assessment year for which this waiver is sought.
4. All claim and site names and BLM serial numbers must be listed for the mining claims, mill sites, and tunnel sites for which the waiver is sought.
5. All owners of the mining claims, mill sites, and tunnel sites and their addresses must be given.
6. This waiver form must be signed by all the claimants or their designated agent, in original form. If an agent is designated, a notarized designation of agent, signed by all of the claimants with proper address given, must be submitted with this waiver.
7. This form must be filed no later than September 1st for the upcoming assessment year in the BLM State Office where the mining claims or sites are recorded, or the waiver cannot be granted by the BLM. (Example: To obtain a waiver for the assessment year 2012, which begins on September 1, 2011, you must qualify for and file for a waiver no later than September 1, 2011, in the proper BLM State Office.)
8. For all mining claims which require assessment work, you must record an affidavit of labor on or before the December 30th immediately following the filing of this waiver. For all other mining claims or sites waived, you must record a notice of intent to hold on or before the December 30th immediately following the filing of this waiver.
9. Mill and tunnel sites may also be listed on this waiver and be waived from payment of the maintenance fee. A notice of intent to hold for these sites is required to be filed by the December 30th following the filing of this waiver.

**RECEIVED**

**M AZ STATE OFFICE**

**PHOENIX, ARIZONA**

**2011 AUG 28 10:19**

**FOR OFFICIAL USE ONLY**

1573

UNITED STATES  
DEPARTMENT OF THE INTERIOR  
BUREAU OF LAND MANAGEMENT

MAINTENANCE FEE WAIVER CERTIFICATION

FORM APPROVED  
OMB NO. 1004-0114  
Expires: October 31, 2016

SEE INSTRUCTIONS ON PAGE 2

9c

- This small miner waiver is filed for the assessment year beginning on September 1, 2014 and ending on September 1, 2015.
- The undersigned and all related parties owned ten or fewer mining claims, mill, or tunnel sites located and maintained on Federal lands in the United States of America on September 1, 2014.
- The undersigned have performed the assessment work required by law for each mining claim listed prior to filing this waiver and understand that by filing this form, the undersigned must file an affidavit of assessment work with the Bureau of Land Management (BLM) by the December 30th following the filing of this waiver.
- The undersigned understand that if the assessment work obligation has not yet come due under 30 U.S.C. 28 (for those claims in their first assessment year only), a notice of intent to hold reciting this condition must be recorded by the December 30th following the filing of this waiver.
- The undersigned understand that mill and tunnel sites may also be listed on this waiver and be waived from payment of the maintenance fee, and that a notice of intent to hold for these sites is required to be filed with the BLM by the December 30th following the filing of this waiver.
- The undersigned understand and acknowledge that pursuant to 43 U.S.C. 1212 and 18 U.S.C. 1001, the filing or recording of a false, fictitious, or fraudulent document with the BLM may result in a fine of up to \$250,000, a prison term not to exceed five years, or both.
- The mining claims, mill or tunnel sites for which this waiver from payment of the maintenance fees is requested are:

CLAIM OR SITE NAME	BLM RECORDATION SERIAL NUMBER
1. Delta	1 AMC 403598
2. That's Nice #3	AMC 403599
3. Flight Deck	AMC 405743
4.	
5.	
6.	
7.	
8.	
9.	
10.	

The owner(s) (claimants) of the above mining claims and sites are:

William P. Kirkermunde

(Owner's Name - Please Print)

195 Rainbow Rd

(Owner's Mailing Address)

William P Kirkermunde

(Owner's Signature)

Livingston

(City)

TX

(State)

77339

(Zip Code)

(Owner's Name - Please Print)

(Owner's Mailing Address)

Melburn N Kwomah PDA  
Agent ~~(Signature)~~ ONLY

(City)

(State)

(Zip Code)

(Owner's Name - Please Print)

(Owner's Mailing Address)

(Owner's Signature)

(City)

(State)

(Zip Code)

(Owner's Name - Please Print)

(Owner's Mailing Address)

(Owner's Signature)

(City)

(State)

(Zip Code)

SEP 12 2014  
BY: pm

NWV  
9/23/2014  
pm

(Owner's Name - Please Print)	(Owner's Signature)
(Owner's Mailing Address)	(City) (State) (Zip Code)
(Owner's Name - Please Print)	(Owner's Signature)
(Owner's Mailing Address)	(City) (State) (Zip Code)
(Owner's Name - Please Print)	(Owner's Signature)
(Owner's Mailing Address)	(City) (State) (Zip Code)
(Owner's Name - Please Print)	(Owner's Signature)
(Owner's Mailing Address)	(City) (State) (Zip Code)

18 U.S.C. 1001 and 43 U.S.C. 1212 make it a crime for any person knowingly and willfully to make to any department or agency of the United States any false, fictitious or fraudulent statements or representations as to any matter within its jurisdiction.

**INSTRUCTIONS**

1. This certification is made under the provisions of 43 U.S.C. § 1744 and 30 U.S.C. §28-28k and the regulations thereunder (43 CFR Part 3830).
2. The claimant(s) must fill in the dates in paragraph 1 for the beginning and ending of the assessment year for which this waiver is sought.
3. The claimant(s) must fill in the date in paragraph 2 for the beginning of the assessment year for which this waiver is sought.
4. All claim and site names and BLM serial numbers must be listed for the mining claims, mill sites, and tunnel sites for which the waiver is sought.
5. All owners of the mining claims, mill sites, and tunnel sites and their addresses must be given.
6. This waiver form must be signed by all the claimants or their designated agent, in original form. If an agent is designated, a notarized designation of agent, signed by all of the claimants with proper address given, must be submitted with this waiver.
7. This form must be filed no later than September 1st for the upcoming assessment year in the BLM State Office where the mining claims or sites are recorded, or the waiver cannot be granted by the BLM. (Example: To obtain a waiver for the assessment year 2012, which begins on September 1, 2011, you must qualify for and file for a waiver no later than September 1, 2011, in the proper BLM State Office.)
8. For all mining claims which require assessment work, you must record an affidavit of labor on or before the December 30th immediately following the filing of this waiver. For all other mining claims or sites waived, you must record a notice of intent to hold on or before the December 30th immediately following the filing of this waiver.
9. Mill and tunnel sites may also be listed on this waiver and be waived from payment of the maintenance fee. A notice of intent to hold for these sites is required to be filed by the December 30th following the filing of this waiver.

RECEIVED  
 M AZ STATE OFFICE  
 2011 AUG 28 AM 10:19  
 PHOENIX, ARIZONA

FOR OFFICIAL USE ONLY

UNITED STATES  
DEPARTMENT OF THE INTERIOR  
BUREAU OF LAND MANAGEMENT

573

Mel  
480-399-5805

MAINTENANCE FEE WAIVER CERTIFICATION

FORM APPROVED  
OMB NO. 1004-0114  
Expires: October 31, 2016

SEE INSTRUCTIONS ON PAGE 2

- This small miner waiver is filed for the assessment year beginning on September 1, 2014 and ending on September 1, 2015.
- The undersigned and all related parties owned ten or fewer mining claims, mill, or tunnel sites located and maintained on Federal lands in the United States of America on September 1, 2014.
- The undersigned have performed the assessment work required by law for each mining claim listed prior to filing this waiver and understand that by filing this form, the undersigned must file an affidavit of assessment work with the Bureau of Land Management (BLM) by the December 30th following the filing of this waiver.
- The undersigned understand that if the assessment work obligation has not yet come due under 30 U.S.C. 28 (for those claims in their first assessment year only), a notice of intent to hold reciting this condition must be recorded by the December 30th following the filing of this waiver.
- The undersigned understand that mill and tunnel sites may also be listed on this waiver and be waived from payment of the maintenance fee, and that a notice of intent to hold for these sites is required to be filed with the BLM by the December 30th following the filing of this waiver.
- The undersigned understand and acknowledge that pursuant to 43 U.S.C. 1212 and 18 U.S.C. 1001, the filing or recording of a false, fictitious, or fraudulent document with the BLM may result in a fine of up to \$250,000, a prison term not to exceed five years, or both.
- The mining claims, mill or tunnel sites for which this waiver from payment of the maintenance fees is requested are:

CLAIM OR SITE NAME	BLM RECORDATION SERIAL NUMBER
1. Delta	AMC 403598
2. That's Nice #3	AMC 403599
3. Flight Deck	AMC 405743
4.	
5.	
6.	
7.	
8.	
9.	
10.	

The owner(s) (claimants) of the above mining claims and sites are:

William P. Kirkermunde

(Owner's Name - Please Print)

195 Rainbow Rd

(Owner's Mailing Address)

Melbuen N Vrooman

(Owner's Name - Please Print)

(Owner's Mailing Address)

(Owner's Name - Please Print)

(Owner's Mailing Address)

(Owner's Name - Please Print)

(Owner's Mailing Address)

Melbuen N Vrooman agent only  
William P Kirkermunde

(Owner's Signature)

Livingston

(City)

TX

(State)

77339

(Zip Code)

Melbuen N Vrooman PDA  
Agent ~~(Signature)~~ only

(City)

(State)

(Zip Code)

(Owner's Signature)

(City)

(State)

(Zip Code)

(Owner's Signature)

(City)

(State)

(Zip Code)



(Owner's Name - Please Print)	(Owner's Signature)
(Owner's Mailing Address)	(City) (State) (Zip Code)
(Owner's Name - Please Print)	(Owner's Signature)
(Owner's Mailing Address)	(City) (State) (Zip Code)
(Owner's Name - Please Print)	(Owner's Signature)
(Owner's Mailing Address)	(City) (State) (Zip Code)
(Owner's Name - Please Print)	(Owner's Signature)
(Owner's Mailing Address)	(City) (State) (Zip Code)

18 U.S.C. 1001 and 43 U.S.C. 1212 make it a crime for any person knowingly and willfully to make to any department or agency of the United States any false, fictitious or fraudulent statements or representations as to any matter within its jurisdiction.

**INSTRUCTIONS**

1. This certification is made under the provisions of 43 U.S.C. § 1744 and 30 U.S.C. §28-28k and the regulations thereunder (43 CFR Part 3830).
2. The claimant(s) must fill in the dates in paragraph 1 for the beginning and ending of the assessment year for which this waiver is sought.
3. The claimant(s) must fill in the date in paragraph 2 for the beginning of the assessment year for which this waiver is sought.
4. All claim and site names and BLM serial numbers must be listed for the mining claims, mill sites, and tunnel sites for which the waiver is sought.
5. All owners of the mining claims, mill sites, and tunnel sites and their addresses must be given.
6. This waiver form must be signed by all the claimants or their designated agent, in original form. If an agent is designated, a notarized designation of agent, signed by all of the claimants with proper address given, must be submitted with this waiver.
7. This form must be filed no later than September 1st for the upcoming assessment year in the BLM State Office where the mining claims or sites are recorded, or the waiver cannot be granted by the BLM. (Example: To obtain a waiver for the assessment year 2012, which begins on September 1, 2011, you must qualify for and file for a waiver no later than September 1, 2011, in the proper BLM State Office.)
8. For all mining claims which require assessment work, you must record an affidavit of labor on or before the December 30th immediately following the filing of this waiver. For all other mining claims or sites waived, you must record a notice of intent to hold on or before the December 30th immediately following the filing of this waiver.
9. Mill and tunnel sites may also be listed on this waiver and be waived from payment of the maintenance fee. A notice of intent to hold for these sites is required to be filed by the December 30th following the filing of this waiver.

RECEIVED  
BLM STATE OFFICE  
PHOENIX, ARIZONA  
2011 AUG 28 AM 8:19

FOR OFFICIAL USE ONLY

574  
UNITED STATES  
DEPARTMENT OF THE INTERIOR  
BUREAU OF LAND MANAGEMENT

**MAINTENANCE FEE WAIVER CERTIFICATION**

FORM APPROVED  
OMB NO. 1004-0114  
Expires: October 31, 2016

SEE INSTRUCTIONS ON PAGE 2 SC

1. This small miner waiver is filed for the assessment year beginning on September 1, 2014 and ending on September 1, 2015.
2. The undersigned and all related parties owned ten or fewer mining claims, mill, or tunnel sites located and maintained on Federal lands in the United States of America on September 1, 2014.
3. The undersigned have performed the assessment work required by law for each mining claim listed prior to filing this waiver and understand that by filing this form, the undersigned must file an affidavit of assessment work with the Bureau of Land Management (BLM) by the December 30th following the filing of this waiver.
4. The undersigned understand that if the assessment work obligation has not yet come due under 30 U.S.C. 28 (for those claims in their first assessment year only), a notice of intent to hold reciting this condition must be recorded by the December 30th following the filing of this waiver.
5. The undersigned understand that mill and tunnel sites may also be listed on this waiver and be waived from payment of the maintenance fee, and that a notice of intent to hold for these sites is required to be filed with the BLM by the December 30th following the filing of this waiver.
6. The undersigned understand and acknowledge that pursuant to 43 U.S.C. 1212 and 18 U.S.C. 1001, the filing or recording of a false, fictitious, or fraudulent document with the BLM may result in a fine of up to \$250,000, a prison term not to exceed five years, or both.
7. The mining claims, mill or tunnel sites for which this waiver from payment of the maintenance fees is requested are:

CLAIM OR SITE NAME	BLM RECORDATION SERIAL NUMBER
1. <u>Badger</u>	<input checked="" type="checkbox"/> <u>AMC 412210</u>
2. <u>Oh My Gold</u>	<u>AMC 414687</u>
3. <u>Red Flats Top</u>	<u>AMC 414688</u>
4. <u>Rocky Gulch</u>	<u>AMC 414689</u>
5. <u>The Rusty Pick</u>	<u>AMC 414690</u>
6. <u>Upper Antelope East</u>	<u>AMC 414691</u>
7. <u>Upper Antelope West</u>	<u>AMC 414692</u>
8.	
9.	
10.	

The owner(s) (claimants) of the above mining claims and sites are:

Edward C Husting  
(Owner's Name - Please Print)  
11805 Avenida Sivrita  
(Owner's Mailing Address)

Edward C Husting  
(Owner's Signature)  
San Diego CA 92818  
(City) (State) (Zip Code)

Kathleen A. Husting  
(Owner's Name - Please Print)  
11805 Avenida Sivrita  
(Owner's Mailing Address)


Kathleen A Husting  
(Owner's Signature)  
San Diego CA 92818  
(City) (State) (Zip Code)

\_\_\_\_\_  
(Owner's Name - Please Print)  
\_\_\_\_\_  
(Owner's Mailing Address)

Melburn N Kooman POA  
Agent (to [redacted] name) ONLY POA  
\_\_\_\_\_  
(City) (State) (Zip Code)

\_\_\_\_\_  
(Owner's Name - Please Print)  
\_\_\_\_\_  
(Owner's Mailing Address)

\_\_\_\_\_  
(Owner's Signature)  
\_\_\_\_\_  
(City) (State) (Zip Code)



NWV  
9/23/2014  
fm

_____ (Owner's Name - Please Print)	_____ (Owner's Signature)		
_____ (Owner's Mailing Address)	_____ (City)	_____ (State)	_____ (Zip Code)
-----			
_____ (Owner's Name - Please Print)	_____ (Owner's Signature)		
_____ (Owner's Mailing Address)	_____ (City)	_____ (State)	_____ (Zip Code)
-----			
_____ (Owner's Name - Please Print)	_____ (Owner's Signature)		
_____ (Owner's Mailing Address)	_____ (City)	_____ (State)	_____ (Zip Code)
-----			
_____ (Owner's Name - Please Print)	_____ (Owner's Signature)		
_____ (Owner's Mailing Address)	_____ (City)	_____ (State)	_____ (Zip Code)

18 U.S.C. 1001 and 43 U.S.C. 1212 make it a crime for any person knowingly and willfully to make to any department or agency of the United States any false, fictitious or fraudulent statements or representations as to any matter within its jurisdiction.

INSTRUCTIONS

1. This certification is made under the provisions of 43 U.S.C. § 1744 and 30 U.S.C. §28-28k and the regulations thereunder (43 CFR Part 3830).
2. The claimant(s) must fill in the dates in paragraph 1 for the beginning and ending of the assessment year for which this waiver is sought.
3. The claimant(s) must fill in the date in paragraph 2 for the beginning of the assessment year for which this waiver is sought.
4. All claim and site names and BLM serial numbers must be listed for the mining claims, mill sites, and tunnel sites for which the waiver is sought.
5. All owners of the mining claims, mill sites, and tunnel sites and their addresses must be given.
6. This waiver form must be signed by all the claimants or their designated agent, in original form. If an agent is designated, a notarized designation of agent, signed by all of the claimants with proper address given, must be submitted with this waiver.
7. This form must be filed no later than September 1st for the upcoming assessment year in the BLM State Office where the mining claims or sites are recorded, or the waiver cannot be granted by the BLM. (Example: To obtain a waiver for the assessment year 2012, which begins on September 1, 2011, you must qualify for and file for a waiver no later than September 1, 2011, in the proper BLM State Office.)
8. For all mining claims which require assessment work, you must record an affidavit of labor on or before the December 30th immediately following the filing of this waiver. For all other mining claims or sites waived, you must record a notice of intent to hold on or before the December 30th immediately following the filing of this waiver.
9. Mill and tunnel sites may also be listed on this waiver and be waived from payment of the maintenance fee. A notice of intent to hold for these sites is required to be filed by the December 30th following the filing of this waiver.

RECEIVED  
 BLM AZ STATE OFFICE  
 2011 AUG 28 A 10  
 PHOENIX, ARIZONA

FOR OFFICIAL USE ONLY

574

UNITED STATES DEPARTMENT OF THE INTERIOR BUREAU OF LAND MANAGEMENT

Form 3830-2 (October 2013)

MAINTENANCE FEE WAIVER CERTIFICATION

FORM APPROVED OMB NO. 1004-0114 Expires: October 31, 2016

SEE INSTRUCTIONS ON PAGE 2

SC

- 1. This small miner waiver is filed for the assessment year beginning on September 1, 2014 and ending on September 1, 2015.
2. The undersigned and all related parties owned ten or fewer mining claims, mill, or tunnel sites located and maintained on Federal lands in the United States of America on September 1, 2014.
3. The undersigned have performed the assessment work required by law for each mining claim listed prior to filing this waiver and understand that by filing this form, the undersigned must file an affidavit of assessment work with the Bureau of Land Management (BLM) by the December 30th following the filing of this waiver.
4. The undersigned understand that if the assessment work obligation has not yet come due under 30 U.S.C. 28 (for those claims in their first assessment year only), a notice of intent to hold reciting this condition must be recorded by the December 30th following the filing of this waiver.
5. The undersigned understand that mill and tunnel sites may also be listed on this waiver and be waived from payment of the maintenance fee, and that a notice of intent to hold for these sites is required to be filed with the BLM by the December 30th following the filing of this waiver.
6. The undersigned understand and acknowledge that pursuant to 43 U.S.C. 1212 and 18 U.S.C. 1001, the filing or recording of a false, fictitious, or fraudulent document with the BLM may result in a fine of up to \$250,000, a prison term not to exceed five years, or both.
7. The mining claims, mill or tunnel sites for which this waiver from payment of the maintenance fees is requested are:

Table with 2 columns: CLAIM OR SITE NAME, BLM RECORDATION SERIAL NUMBER. Rows include: 1. Badger AMC 412210, 2. Oh My Gold AMC 414687, 3. Red Flats Top AMC 414688, 4. Rocky Gulch AMC 414689, 5. The Rusty Pick AMC 414690, 6. Upper Antelope East AMC 414691, 7. Upper Antelope West AMC 414692.

The owner(s) (claimants) of the above mining claims and sites are:

Edward C Husting (Owner's Name - Please Print) 11805 Avenida Sivrita (Owner's Mailing Address)

Melburn N Vrooman agent only (Owner's Signature) Edward C Husting (Owner's Signature) San Diego CA 92818 (City) (State) (Zip Code)

Kathleen A. Husting (Owner's Name - Please Print) 11805 Avenida Sivrita (Owner's Mailing Address)

Melburn N Vrooman agent only (Owner's Signature) Kathleen A. Husting (Owner's Signature) San Diego CA 92818 (City) (State) (Zip Code)

Melburn N VROOMAN (Owner's Name - Please Print) (Owner's Mailing Address)

Melburn N Vrooman POA Agent ONLY POA (City) (State) (Zip Code)

(Owner's Name - Please Print)

(Owner's Signature)


(Owner's Mailing Address)

(City)

(State)

(Zip Code)

(Continued on page 2)



NWV 9/23/2014

(Owner's Name - Please Print)	(Owner's Signature)		
(Owner's Mailing Address)	(City)	(State)	(Zip Code)
(Owner's Name - Please Print)	(Owner's Signature)		
(Owner's Mailing Address)	(City)	(State)	(Zip Code)
(Owner's Name - Please Print)	(Owner's Signature)		
(Owner's Mailing Address)	(City)	(State)	(Zip Code)
(Owner's Name - Please Print)	(Owner's Signature)		
(Owner's Mailing Address)	(City)	(State)	(Zip Code)

18 U.S.C. 1001 and 43 U.S.C. 1212 make it a crime for any person knowingly and willfully to make to any department or agency of the United States any false, fictitious or fraudulent statements or representations as to any matter within its jurisdiction.

**INSTRUCTIONS**

1. This certification is made under the provisions of 43 U.S.C. § 1744 and 30 U.S.C. §28-28k and the regulations thereunder (43 CFR Part 3830).
2. The claimant(s) must fill in the dates in paragraph 1 for the beginning and ending of the assessment year for which this waiver is sought.
3. The claimant(s) must fill in the date in paragraph 2 for the beginning of the assessment year for which this waiver is sought.
4. All claim and site names and BLM serial numbers must be listed for the mining claims, mill sites, and tunnel sites for which the waiver is sought.
5. All owners of the mining claims, mill sites, and tunnel sites and their addresses must be given.
6. This waiver form must be signed by all the claimants or their designated agent, in original form. If an agent is designated, a notarized designation of agent, signed by all of the claimants with proper address given, must be submitted with this waiver.
7. This form must be filed no later than September 1st for the upcoming assessment year in the BLM State Office where the mining claims or sites are recorded, or the waiver cannot be granted by the BLM. (Example: To obtain a waiver for the assessment year 2012, which begins on September 1, 2011, you must qualify for and file for a waiver no later than September 1, 2011, in the proper BLM State Office.)
8. For all mining claims which require assessment work, you must record an affidavit of labor on or before the December 30th immediately following the filing of this waiver. For all other mining claims or sites waived, you must record a notice of intent to hold on or before the December 30th immediately following the filing of this waiver.
9. Mill and tunnel sites may also be listed on this waiver and be waived from payment of the maintenance fee. A notice of intent to hold for these sites is required to be filed by the December 30th following the filing of this waiver.

RECEIVED  
 I M AZ STATE OFFICE  
 2011 AUG 28 A 10  
 PHOENIX, ARIZONA

FOR OFFICIAL USE ONLY

UNITED STATES 1575  
DEPARTMENT OF THE INTERIOR  
BUREAU OF LAND MANAGEMENT

**MAINTENANCE FEE WAIVER CERTIFICATION**

FORM APPROVED  
OMB NO. 1004-0114  
Expires: October 31, 2016

SEE INSTRUCTIONS ON PAGE 2 SC

1. This small miner waiver is filed for the assessment year beginning on September 1, 2014 and ending on September 1, 2015
2. The undersigned and all related parties owned ten or fewer mining claims, mill, or tunnel sites located and maintained on Federal lands in the United States of America on September 1, 2014.
3. The undersigned have performed the assessment work required by law for each mining claim listed prior to filing this waiver and understand that by filing this form, the undersigned must file an affidavit of assessment work with the Bureau of Land Management (BLM) by the December 30th following the filing of this waiver.
4. The undersigned understand that if the assessment work obligation has not yet come due under 30 U.S.C. 28 (for those claims in their first assessment year only), a notice of intent to hold reciting this condition must be recorded by the December 30th following the filing of this waiver.
5. The undersigned understand that mill and tunnel sites may also be listed on this waiver and be waived from payment of the maintenance fee, and that a notice of intent to hold for these sites is required to be filed with the BLM by the December 30th following the filing of this waiver.
6. The undersigned understand and acknowledge that pursuant to 43 U.S.C. 1212 and 18 U.S.C. 1001, the filing or recording of a false, fictitious, or fraudulent document with the BLM may result in a fine of up to \$250,000, a prison term not to exceed five years, or both.
7. The mining claims, mill or tunnel sites for which this waiver from payment of the maintenance fees is requested are:

CLAIM OR SITE NAME	BLM RECORDATION SERIAL NUMBER
1. <u>Crossover</u>	<input checked="" type="checkbox"/> <u>AME 414683</u>
2.	
3.	
4.	
5.	
6.	
7.	
8.	
9.	
10.	


The owner(s) (claimants) of the above mining claims and sites are:

<u>Patricia Cook</u> <small>(Owner's Name - Please Print)</small> <u>3100 S. Whitehorse Pike #7</u> <small>(Owner's Mailing Address)</small>	<u>Patricia Cook</u> <small>(Owner's Signature)</small> <u>Hammonton</u> <u>NJ</u> <u>08037</u> <small>(City) (State) (Zip Code)</small>
---	---

<u>Robert J. Pritty</u> <small>(Owner's Name - Please Print)</small> <u>Po Box 814 25545 GHOST TWN Rd</u> <small>(Owner's Mailing Address)</small>	<u>Robert J Pritty</u> <small>(Owner's Signature)</small> <u>Congress</u> <u>AZ</u> <u>85332</u> <small>(City) (State) (Zip Code)</small>
---	--

<small>(Owner's Name - Please Print)</small> <small>(Owner's Mailing Address)</small>	<u>Melburn N Krooman</u> <small>(Owner's Signature)</small> <u>agent ONLY POA</u> <small>(City) (State) (Zip Code)</small>
--	---

<small>(Owner's Name - Please Print)</small> <small>(Owner's Mailing Address)</small>	<small>(Owner's Signature)</small> <small>(City) (State) (Zip Code)</small>
--	--



NNV  
9/23/2014  
PM

(Owner's Name - Please Print)	(Owner's Signature)
(Owner's Mailing Address)	(City) (State) (Zip Code)
(Owner's Name - Please Print)	(Owner's Signature)
(Owner's Mailing Address)	(City) (State) (Zip Code)
(Owner's Name - Please Print)	(Owner's Signature)
(Owner's Mailing Address)	(City) (State) (Zip Code)
(Owner's Name - Please Print)	(Owner's Signature)
(Owner's Mailing Address)	(City) (State) (Zip Code)

18 U.S.C. 1001 and 43 U.S.C. 1212 make it a crime for any person knowingly and willfully to make to any department or agency of the United States any false, fictitious or fraudulent statements or representations as to any matter within its jurisdiction.

**INSTRUCTIONS**

1. This certification is made under the provisions of 43 U.S.C. § 1744 and 30 U.S.C. §28-28k and the regulations thereunder (43 CFR Part 3830).
2. The claimant(s) must fill in the dates in paragraph 1 for the beginning and ending of the assessment year for which this waiver is sought.
3. The claimant(s) must fill in the date in paragraph 2 for the beginning of the assessment year for which this waiver is sought.
4. All claim and site names and BLM serial numbers must be listed for the mining claims, mill sites, and tunnel sites for which the waiver is sought.
5. All owners of the mining claims, mill sites, and tunnel sites and their addresses must be given.
6. This waiver form must be signed by all the claimants or their designated agent, in original form. If an agent is designated, a notarized designation of agent, signed by all of the claimants with proper address given, must be submitted with this waiver.
7. This form must be filed no later than September 1st for the upcoming assessment year in the BLM State Office where the mining claims or sites are recorded, or the waiver cannot be granted by the BLM. (Example: To obtain a waiver for the assessment year 2012, which begins on September 1, 2011, you must qualify for and file for a waiver no later than September 1, 2011, in the proper BLM State Office.)
8. For all mining claims which require assessment work, you must record an affidavit of labor on or before the December 30th immediately following the filing of this waiver. For all other mining claims or sites waived, you must record a notice of intent to hold on or before the December 30th immediately following the filing of this waiver.
9. Mill and tunnel sites may also be listed on this waiver and be waived from payment of the maintenance fee. A notice of intent to hold for these sites is required to be filed by the December 30th following the filing of this waiver.

RECEIVED

BLM AZ STATE OFFICE

2014 AUG 28 10:19 AM

PHOENIX, ARIZONA

FOR OFFICIAL USE ONLY

UNITED STATES 575  
DEPARTMENT OF THE INTERIOR  
BUREAU OF LAND MANAGEMENT  
**MAINTENANCE FEE WAIVER CERTIFICATION**

FORM APPROVED  
OMB NO. 1004-0114  
Expires: October 31, 2016

SEE INSTRUCTIONS ON PAGE 2

SC

- This small miner waiver is filed for the assessment year beginning on September 1, 2014 and ending on September 1, 2015
- The undersigned and all related parties owned ten or fewer mining claims, mill, or tunnel sites located and maintained on Federal lands in the United States of America on September 1, 2014.
- The undersigned have performed the assessment work required by law for each mining claim listed prior to filing this waiver and understand that by filing this form, the undersigned must file an affidavit of assessment work with the Bureau of Land Management (BLM) by the December 30th following the filing of this waiver.
- The undersigned understand that if the assessment work obligation has not yet come due under 30 U.S.C. 28 (for those claims in their first assessment year only), a notice of intent to hold reciting this condition must be recorded by the December 30th following the filing of this waiver.
- The undersigned understand that mill and tunnel sites may also be listed on this waiver and be waived from payment of the maintenance fee, and that a notice of intent to hold for these sites is required to be filed with the BLM by the December 30th following the filing of this waiver.
- The undersigned understand and acknowledge that pursuant to 43 U.S.C. 1212 and 18 U.S.C. 1001, the filing or recording of a false, fictitious, or fraudulent document with the BLM may result in a fine of up to \$250,000, a prison term not to exceed five years, or both.
- The mining claims, mill or tunnel sites for which this waiver from payment of the maintenance fees is requested are:

CLAIM OR SITE NAME	BLM RECORDATION SERIAL NUMBER
1. <u>Crossover</u>	<u>AME 414683</u>
2.	
3.	
4.	
5.	
6.	
7.	
8.	
9.	
10.	

The owner(s) (claimants) of the above mining claims and sites are:

Patricia Cook  
(Owner's Name - Please Print)  
3100 S. Whitehorse Pike #7  
(Owner's Mailing Address)

Melburn N Krooman agent only  
Patricia Cook  
(Owner's Signature)  
Hammonton NJ 08037  
(City) (State) (Zip Code)

Robert J. Pritty  
(Owner's Name - Please Print)  
Po Box 814 25545 GHOST TWN Rd  
(Owner's Mailing Address)

Robert J Pritty  
(Owner's Signature)  
Congress AZ 85332  
(City) (State) (Zip Code)

Melburn N Krooman  
(Owner's Name - Please Print)

Melburn N Krooman POA agent ONLY POA  
(Owner's Signature)  
(City) (State) (Zip Code)

(Owner's Name - Please Print)  
(Owner's Mailing Address)

(Owner's Signature)  
(City) (State) (Zip Code)

(Continued on page 2)

ENTERED  
SEP 15 2014  
BY: fm

NNV  
9/23/2014  
RM



(Owner's Name - Please Print)	(Owner's Signature)
(Owner's Mailing Address)	(City) (State) (Zip Code)
(Owner's Name - Please Print)	(Owner's Signature)
(Owner's Mailing Address)	(City) (State) (Zip Code)
(Owner's Name - Please Print)	(Owner's Signature)
(Owner's Mailing Address)	(City) (State) (Zip Code)
(Owner's Name - Please Print)	(Owner's Signature)
(Owner's Mailing Address)	(City) (State) (Zip Code)

18 U.S.C. 1001 and 43 U.S.C. 1212 make it a crime for any person knowingly and willfully to make to any department or agency of the United States any false, fictitious or fraudulent statements or representations as to any matter within its jurisdiction.

**INSTRUCTIONS**

1. This certification is made under the provisions of 43 U.S.C. § 1744 and 30 U.S.C. §28-28k and the regulations thereunder (43 CFR Part 3830).
2. The claimant(s) must fill in the dates in paragraph 1 for the beginning and ending of the assessment year for which this waiver is sought.
3. The claimant(s) must fill in the date in paragraph 2 for the beginning of the assessment year for which this waiver is sought.
4. All claim and site names and BLM serial numbers must be listed for the mining claims, mill sites, and tunnel sites for which the waiver is sought.
5. All owners of the mining claims, mill sites, and tunnel sites and their addresses must be given.
6. This waiver form must be signed by all the claimants or their designated agent, in original form. If an agent is designated, a notarized designation of agent, signed by all of the claimants with proper address given, must be submitted with this waiver.
7. This form must be filed no later than September 1st for the upcoming assessment year in the BLM State Office where the mining claims or sites are recorded, or the waiver cannot be granted by the BLM. (Example: To obtain a waiver for the assessment year 2012, which begins on September 1, 2011, you must qualify for and file for a waiver no later than September 1, 2011, in the proper BLM State Office.)
8. For all mining claims which require assessment work, you must record an affidavit of labor on or before the December 30th immediately following the filing of this waiver. For all other mining claims or sites waived, you must record a notice of intent to hold on or before the December 30th immediately following the filing of this waiver.
9. Mill and tunnel sites may also be listed on this waiver and be waived from payment of the maintenance fee. A notice of intent to hold for these sites is required to be filed by the December 30th following the filing of this waiver.

RECEIVED  
BLM AZ STATE OFFICE  
2014 AUG 28 10:19  
PHOENIX, ARIZONA

FOR OFFICIAL USE ONLY

UNITED STATES 1575  
DEPARTMENT OF THE INTERIOR  
BUREAU OF LAND MANAGEMENT

**MAINTENANCE FEE WAIVER CERTIFICATION**

FORM APPROVED  
OMB NO. 1004-0114  
Expires: October 31, 2016

SEE INSTRUCTIONS ON PAGE 2 SC

1. This small miner waiver is filed for the assessment year beginning on September 1, 2014 and ending on September 1, 2015
2. The undersigned and all related parties owned ten or fewer mining claims, mill, or tunnel sites located and maintained on Federal lands in the United States of America on September 1, 2014.
3. The undersigned have performed the assessment work required by law for each mining claim listed prior to filing this waiver and understand that by filing this form, the undersigned must file an affidavit of assessment work with the Bureau of Land Management (BLM) by the December 30th following the filing of this waiver.
4. The undersigned understand that if the assessment work obligation has not yet come due under 30 U.S.C. 28 (for those claims in their first assessment year only), a notice of intent to hold reciting this condition must be recorded by the December 30th following the filing of this waiver.
5. The undersigned understand that mill and tunnel sites may also be listed on this waiver and be waived from payment of the maintenance fee, and that a notice of intent to hold for these sites is required to be filed with the BLM by the December 30th following the filing of this waiver.
6. The undersigned understand and acknowledge that pursuant to 43 U.S.C. 1212 and 18 U.S.C. 1001, the filing or recording of a false, fictitious, or fraudulent document with the BLM may result in a fine of up to \$250,000, a prison term not to exceed five years, or both.
7. The mining claims, mill or tunnel sites for which this waiver from payment of the maintenance fees is requested are:

CLAIM OR SITE NAME	BLM RECORDATION SERIAL NUMBER
1. <u>Crossover</u>	<u>AME 414683</u>
2.	
3.	
4.	
5.	
6.	
7.	
8.	
9.	
10.	

The owner(s) (claimants) of the above mining claims and sites are:

Patricia Cook  
(Owner's Name - Please Print)  
3100 S. Whitehorse Pike #7  
(Owner's Mailing Address)

Melburn N Vrooman agent only  
PATRICIA COOK  
(Owner's Signature)

Robert J. Pritty  
(Owner's Name - Please Print)  
Po Box 814 25545 GHOST TWN Rd  
(Owner's Mailing Address)


Hammonton NJ 08037  
(City) (State) (Zip Code)  
Melburn N Vrooman agent only  
Robert J Pritty  
(Owner's Signature)

Melburn N Vrooman  
(Owner's Name - Please Print)

Congress AZ 85332  
(City) (State) (Zip Code)  
Melburn N Vrooman POA agent ONLY POA  
(City) (State) (Zip Code)

\_\_\_\_\_  
(Owner's Name - Please Print)  
\_\_\_\_\_  
(Owner's Mailing Address)

\_\_\_\_\_  
(Owner's Signature)  
\_\_\_\_\_  
(City) (State) (Zip Code)



*NNV*  
*9/23/2014*  
*PM*

(Owner's Name - Please Print)

(Owner's Signature)

(Owner's Mailing Address)

(City)

(State)

(Zip Code)

(Owner's Name - Please Print)

(Owner's Signature)

(Owner's Mailing Address)

(City)

(State)

(Zip Code)

(Owner's Name - Please Print)

(Owner's Signature)

(Owner's Mailing Address)

(City)

(State)

(Zip Code)

(Owner's Name - Please Print)

(Owner's Signature)

(Owner's Mailing Address)

(City)

(State)

(Zip Code)

18 U.S.C. 1001 and 43 U.S.C. 1212 make it a crime for any person knowingly and willfully to make to any department or agency of the United States any false, fictitious or fraudulent statements or representations as to any matter within its jurisdiction.

INSTRUCTIONS

1. This certification is made under the provisions of 43 U.S.C. § 1744 and 30 U.S.C. §28-28k and the regulations thereunder (43 CFR Part 3830).
2. The claimant(s) must fill in the dates in paragraph 1 for the beginning and ending of the assessment year for which this waiver is sought.
3. The claimant(s) must fill in the date in paragraph 2 for the beginning of the assessment year for which this waiver is sought.
4. All claim and site names and BLM serial numbers must be listed for the mining claims, mill sites, and tunnel sites for which the waiver is sought.
5. All owners of the mining claims, mill sites, and tunnel sites and their addresses must be given.
6. This waiver form must be signed by all the claimants or their designated agent, in original form. If an agent is designated, a notarized designation of agent, signed by all of the claimants with proper address given, must be submitted with this waiver.
7. This form must be filed no later than September 1st for the upcoming assessment year in the BLM State Office where the mining claims or sites are recorded, or the waiver cannot be granted by the BLM. (Example: To obtain a waiver for the assessment year 2012, which begins on September 1, 2011, you must qualify for and file for a waiver no later than September 1, 2011, in the proper BLM State Office.)
8. For all mining claims which require assessment work, you must record an affidavit of labor on or before the December 30th immediately following the filing of this waiver. For all other mining claims or sites waived, you must record a notice of intent to hold on or before the December 30th immediately following the filing of this waiver.
9. Mill and tunnel sites may also be listed on this waiver and be waived from payment of the maintenance fee. A notice of intent to hold for these sites is required to be filed by the December 30th following the filing of this waiver.

RECEIVED  
BLM AZ STATE OFFICE  
2011 AUG 28 10:19  
PHOENIX, ARIZONA

FOR OFFICIAL USE ONLY

UNITED STATES  
DEPARTMENT OF THE INTERIOR  
BUREAU OF LAND MANAGEMENT

576

MAINTENANCE FEE WAIVER CERTIFICATION

FORM APPROVED  
OMB NO. 1004-0114  
Expires: October 31, 2016

SEE INSTRUCTIONS ON PAGE 2

SC

- This small miner waiver is filed for the assessment year beginning on September 1, 2014 and ending on September 1, 2015
- The undersigned and all related parties owned ten or fewer mining claims, mill, or tunnel sites located and maintained on Federal lands in the United States of America on September 1, 2014.
- The undersigned have performed the assessment work required by law for each mining claim listed prior to filing this waiver and understand that by filing this form, the undersigned must file an affidavit of assessment work with the Bureau of Land Management (BLM) by the December 30th following the filing of this waiver.
- The undersigned understand that if the assessment work obligation has not yet come due under 30 U.S.C. 28 (for those claims in their first assessment year only), a notice of intent to hold reciting this condition must be recorded by the December 30th following the filing of this waiver.
- The undersigned understand that mill and tunnel sites may also be listed on this waiver and be waived from payment of the maintenance fee, and that a notice of intent to hold for these sites is required to be filed with the BLM by the December 30th following the filing of this waiver.
- The undersigned understand and acknowledge that pursuant to 43 U.S.C. 1212 and 18 U.S.C. 1001, the filing or recording of a false, fictitious, or fraudulent document with the BLM may result in a fine of up to \$250,000, a prison term not to exceed five years, or both.
- The mining claims, mill or tunnel sites for which this waiver from payment of the maintenance fees is requested are:

CLAIM OR SITE NAME	BLM RECORDATION SERIAL NUMBER
1. Devils Nest AU2	✓ AMC 358837
2. Devils Nest AU10	AMC 358838
3. Devils Nest AU11	AMC 358839
4. Devils Nest AU1	AMC 358836
5. END RUN	AMC 426135
6. That's NICE	AMC 403516
7.	
8.	
9.	
10.	

The owner(s) (claimants) of the above mining claims and sites are:

Melburn N. Vrooman  
(Owner's Name - Please Print)

PO Box 814  
(Owner's Mailing Address)

Melburn N. Vrooman  
(Owner's Signature)  
Congress (City) A2 (State) 85332 (Zip Code)

(Owner's Name - Please Print)

(Owner's Mailing Address)

(Owner's Signature)  
(City) (State) (Zip Code)

(Owner's Name - Please Print)

(Owner's Mailing Address)


(Owner's Signature)  
(City) (State) (Zip Code)

(Owner's Name - Please Print)

(Owner's Mailing Address)

(Owner's Signature)  
(City) (State) (Zip Code)

(Continued on page 2)



NWV  
9/23/2014  
RM

(Owner's Name - Please Print)	(Owner's Signature)
(Owner's Mailing Address)	(City) (State) (Zip Code)
(Owner's Name - Please Print)	(Owner's Signature)
(Owner's Mailing Address)	(City) (State) (Zip Code)
(Owner's Name - Please Print)	(Owner's Signature)
(Owner's Mailing Address)	(City) (State) (Zip Code)
(Owner's Name - Please Print)	(Owner's Signature)
(Owner's Mailing Address)	(City) (State) (Zip Code)

18 U.S.C. 1001 and 43 U.S.C. 1212 make it a crime for any person knowingly and willfully to make to any department or agency of the United States any false, fictitious or fraudulent statements or representations as to any matter within its jurisdiction.

**INSTRUCTIONS**

1. This certification is made under the provisions of 43 U.S.C. § 1744 and 30 U.S.C. §28-28k and the regulations thereunder (43 CFR Part 3830).
2. The claimant(s) must fill in the dates in paragraph 1 for the beginning and ending of the assessment year for which this waiver is sought.
3. The claimant(s) must fill in the date in paragraph 2 for the beginning of the assessment year for which this waiver is sought.
4. All claim and site names and BLM serial numbers must be listed for the mining claims, mill sites, and tunnel sites for which the waiver is sought.
5. All owners of the mining claims, mill sites, and tunnel sites and their addresses must be given.
6. This waiver form must be signed by all the claimants or their designated agent, in original form. If an agent is designated, a notarized designation of agent, signed by all of the claimants with proper address given, must be submitted with this waiver.
7. This form must be filed no later than September 1st for the upcoming assessment year in the BLM State Office where the mining claims or sites are recorded, or the waiver cannot be granted by the BLM. (Example: To obtain a waiver for the assessment year 2012, which begins on September 1, 2011, you must qualify for and file for a waiver no later than September 1, 2011, in the proper BLM State Office.)
8. For all mining claims which require assessment work, you must record an affidavit of labor on or before the December 30th immediately following the filing of this waiver. For all other mining claims or sites waived, you must record a notice of intent to hold on or before the December 30th immediately following the filing of this waiver.
9. Mill and tunnel sites may also be listed on this waiver and be waived from payment of the maintenance fee. A notice of intent to hold for these sites is required to be filed by the December 30th following the filing of this waiver.

RECEIVED  
 BLM AZ STATE OFFICE  
 2011 AUG 28 A 10:58  
 PHOENIX, ARIZONA

FOR OFFICIAL USE ONLY

UNITED STATES 577  
DEPARTMENT OF THE INTERIOR  
BUREAU OF LAND MANAGEMENT

**MAINTENANCE FEE WAIVER CERTIFICATION**

FORM APPROVED  
OMB NO. 1004-0114  
Expires: October 31, 2016

SEE INSTRUCTIONS ON PAGE 2 SC

1. This small miner waiver is filed for the assessment year beginning on September 1, 2014 and ending on September 1, 2015.
2. The undersigned and all related parties owned ten or fewer mining claims, mill, or tunnel sites located and maintained on Federal lands in the United States of America on September 1, 2014.
3. The undersigned have performed the assessment work required by law for each mining claim listed prior to filing this waiver and understand that by filing this form, the undersigned must file an affidavit of assessment work with the Bureau of Land Management (BLM) by the December 30th following the filing of this waiver.
4. The undersigned understand that if the assessment work obligation has not yet come due under 30 U.S.C. 28 (for those claims in their first assessment year only), a notice of intent to hold reciting this condition must be recorded by the December 30th following the filing of this waiver.
5. The undersigned understand that mill and tunnel sites may also be listed on this waiver and be waived from payment of the maintenance fee, and that a notice of intent to hold for these sites is required to be filed with the BLM by the December 30th following the filing of this waiver.
6. The undersigned understand and acknowledge that pursuant to 43 U.S.C. 1212 and 18 U.S.C. 1001, the filing or recording of a false, fictitious, or fraudulent document with the BLM may result in a fine of up to \$250,000, a prison term not to exceed five years, or both.
7. The mining claims, mill or tunnel sites for which this waiver from payment of the maintenance fees is requested are:

CLAIM OR SITE NAME	BLM RECORDATION SERIAL NUMBER
1. De Vault Placers	✓ AMC 414684
2. Fletchers Gold	AMC 414685
3. Fletchers Gold Ext.	AMC 414686
4. VIVA GOLD	AMC 414693
5. COUGAR RUN	AMC 344708
6. LIKKER GITLER	AMC 345233
7. THATS NICE #2	AMC 403518
8.	
9.	
10.	

The owner(s) (claimants) of the above mining claims and sites are:

Robert J Pritty

(Owner's Name - Please Print)

PO Box 814 25545 S. Ghost town Rd.

(Owner's Mailing Address)

Robert J. Pritty

(Owner's Signature)

Congress AZ 85332

(City)

(State)

(Zip Code)

(Owner's Name - Please Print)

Melburn N Kooman  
agent ~~(Owner's Signature)~~ onty PoA

(Owner's Mailing Address)

(City)

(State)

(Zip Code)

(Owner's Name - Please Print)

(Owner's Signature)

(Owner's Mailing Address)

(City)

(State)

(Zip Code)

(Owner's Name - Please Print)

(Owner's Signature)


(Owner's Mailing Address)

(City)

(State)

(Zip Code)

(Continued on page 2)



*Handwritten notes:*  
NWV  
9/23/2014  
[Signature]

(Owner's Name - Please Print)	(Owner's Signature)
(Owner's Mailing Address)	(City) (State) (Zip Code)
(Owner's Name - Please Print)	(Owner's Signature)
(Owner's Mailing Address)	(City) (State) (Zip Code)
(Owner's Name - Please Print)	(Owner's Signature)
(Owner's Mailing Address)	(City) (State) (Zip Code)
(Owner's Name - Please Print)	(Owner's Signature)
(Owner's Mailing Address)	(City) (State) (Zip Code)

18 U.S.C. 1001 and 43 U.S.C. 1212 make it a crime for any person knowingly and willfully to make to any department or agency of the United States any false, fictitious or fraudulent statements or representations as to any matter within its jurisdiction.

**INSTRUCTIONS**

1. This certification is made under the provisions of 43 U.S.C. § 1744 and 30 U.S.C. §28-28k and the regulations thereunder (43 CFR Part 3830).
2. The claimant(s) must fill in the dates in paragraph 1 for the beginning and ending of the assessment year for which this waiver is sought.
3. The claimant(s) must fill in the date in paragraph 2 for the beginning of the assessment year for which this waiver is sought.
4. All claim and site names and BLM serial numbers must be listed for the mining claims, mill sites, and tunnel sites for which the waiver is sought.
5. All owners of the mining claims, mill sites, and tunnel sites and their addresses must be given.
6. This waiver form must be signed by all the claimants or their designated agent, in original form. If an agent is designated, a notarized designation of agent, signed by all of the claimants with proper address given, must be submitted with this waiver.
7. This form must be filed no later than September 1st for the upcoming assessment year in the BLM State Office where the mining claims or sites are recorded, or the waiver cannot be granted by the BLM. (Example: To obtain a waiver for the assessment year 2012, which begins on September 1, 2011, you must qualify for and file for a waiver no later than September 1, 2011, in the proper BLM State Office.)
8. For all mining claims which require assessment work, you must record an affidavit of labor on or before the December 30th immediately following the filing of this waiver. For all other mining claims or sites waived, you must record a notice of intent to hold on or before the December 30th immediately following the filing of this waiver.
9. Mill and tunnel sites may also be listed on this waiver and be waived from payment of the maintenance fee. A notice of intent to hold for these sites is required to be filed by the December 30th following the filing of this waiver.

**RECEIVED**

**BLM AZ STATE OFFICE**

**2011 AUG 28 AM 10:18**

**PHOENIX, ARIZONA**

**FOR OFFICIAL USE ONLY**

UNITED STATES **577**  
DEPARTMENT OF THE INTERIOR  
BUREAU OF LAND MANAGEMENT  
**MAINTENANCE FEE WAIVER CERTIFICATION**

FORM APPROVED  
OMB NO. 1004-0114  
Expires: October 31, 2016

SEE INSTRUCTIONS ON PAGE 2 *SC*

- This small miner waiver is filed for the assessment year beginning on September 1, 2014 and ending on September 1, 2015.
- The undersigned and all related parties owned ten or fewer mining claims, mill, or tunnel sites located and maintained on Federal lands in the United States of America on September 1, 2014.
- The undersigned have performed the assessment work required by law for each mining claim listed prior to filing this waiver and understand that by filing this form, the undersigned must file an affidavit of assessment work with the Bureau of Land Management (BLM) by the December 30th following the filing of this waiver.
- The undersigned understand that if the assessment work obligation has not yet come due under 30 U.S.C. 28 (for those claims in their first assessment year only), a notice of intent to hold reciting this condition must be recorded by the December 30th following the filing of this waiver.
- The undersigned understand that mill and tunnel sites may also be listed on this waiver and be waived from payment of the maintenance fee, and that a notice of intent to hold for these sites is required to be filed with the BLM by the December 30th following the filing of this waiver.
- The undersigned understand and acknowledge that pursuant to 43 U.S.C. 1212 and 18 U.S.C. 1001, the filing or recording of a false, fictitious, or fraudulent document with the BLM may result in a fine of up to \$250,000, a prison term not to exceed five years, or both.
- The mining claims, mill or tunnel sites for which this waiver from payment of the maintenance fees is requested are:

CLAIM OR SITE NAME	BLM RECORDATION SERIAL NUMBER
1. De Vault Placers	✓ AMC 414684
2. Fletchers Gold	AMC 414685
3. Fletchers Gold Ext	AMC 414686
4. VIVA GOLD	AMC 414693
5. COUGAR RUN	AMC 344708
6. LIKKER GITTER	AMC 345233
7. THATS NICE #2	AMC 403518
8.	
9.	
10.	

The owner(s) (claimants) of the above mining claims and sites are:

Robert J Pritty

(Owner's Name - Please Print)

PO BOX 814 25545 S. Ghost town Rd.

(Owner's Mailing Address)

Melburn N Uroon agent only  
Robert J. Pritty

(Owner's Signature)

Congress AZ 85332

(City)

(State)

(Zip Code)

Melburn N Uroon

(Owner's Name - Please Print)

Melburn N Uroon  
agent ~~(Owner's Signature)~~ only POA

(Owner's Mailing Address)

(City)

(State)

(Zip Code)

(Owner's Name - Please Print)

(Owner's Signature)

(Owner's Mailing Address)

(City)

(State)

(Zip Code)

(Owner's Name - Please Print)


(Owner's Signature)

(Owner's Mailing Address)

(City)

(State)

(Zip Code)



*MMV*  
*9/23/2014*  
*mm*



(Owner's Name - Please Print)	(Owner's Signature)
(Owner's Mailing Address)	(City) (State) (Zip Code)
(Owner's Name - Please Print)	(Owner's Signature)
(Owner's Mailing Address)	(City) (State) (Zip Code)
(Owner's Name - Please Print)	(Owner's Signature)
(Owner's Mailing Address)	(City) (State) (Zip Code)
(Owner's Name - Please Print)	(Owner's Signature)
(Owner's Mailing Address)	(City) (State) (Zip Code)

18 U.S.C. 1001 and 43 U.S.C. 1212 make it a crime for any person knowingly and willfully to make to any department or agency of the United States any false, fictitious or fraudulent statements or representations as to any matter within its jurisdiction.

**INSTRUCTIONS**

1. This certification is made under the provisions of 43 U.S.C. § 1744 and 30 U.S.C. §28-28k and the regulations thereunder (43 CFR Part 3830).
2. The claimant(s) must fill in the dates in paragraph 1 for the beginning and ending of the assessment year for which this waiver is sought.
3. The claimant(s) must fill in the date in paragraph 2 for the beginning of the assessment year for which this waiver is sought.
4. All claim and site names and BLM serial numbers must be listed for the mining claims, mill sites, and tunnel sites for which the waiver is sought.
5. All owners of the mining claims, mill sites, and tunnel sites and their addresses must be given.
6. This waiver form must be signed by all the claimants or their designated agent, in original form. If an agent is designated, a notarized designation of agent, signed by all of the claimants with proper address given, must be submitted with this waiver.
7. This form must be filed no later than September 1st for the upcoming assessment year in the BLM State Office where the mining claims or sites are recorded, or the waiver cannot be granted by the BLM. (Example: To obtain a waiver for the assessment year 2012, which begins on September 1, 2011, you must qualify for and file for a waiver no later than September 1, 2011, in the proper BLM State Office.)
8. For all mining claims which require assessment work, you must record an affidavit of labor on or before the December 30th immediately following the filing of this waiver. For all other mining claims or sites waived, you must record a notice of intent to hold on or before the December 30th immediately following the filing of this waiver.
9. Mill and tunnel sites may also be listed on this waiver and be waived from payment of the maintenance fee. A notice of intent to hold for these sites is required to be filed by the December 30th following the filing of this waiver.

RECEIVED

BLM AZ STATE OFFICE

2011 AUG 28 10:18

PHOENIX, ARIZONA

FOR OFFICIAL USE ONLY

426134

**NOTICE OF INTENTION TO HOLD MINING CLAIMS/SITES**

When Recorded Return Document to:

Mel Vrooman

PO BOX 814

Congress AZ 85332

RECEIVED  
AZ STATE OFFICE  
2014 AUG 27 P 2:32  
PHOENIX, ARIZONA  
BLM  
Date  
Stamp

Check here if this is a change of address.

Telephone: 480-399-5805

E-mail Address VRO70@yahoo.com

I (We) intend to hold the claims(s) and/or site(s) listed below for the calendar year 20 14, and I (We) have filed or will file a Notice of Intent to Hold in the county where the claim (s) is located.

Reason for filing a Notice of Intent to Hold instead of an assessment work filing (check one):

- Maintenance fee was paid to maintain claim(s) during this assessment year.
- Mill or tunnel sites.
- Claim(s) was located during the current assessment year.
- BLM has deferred assessment work (attach copy of decision granting deferment, or pending petition for deferment including date petition was filed.)

Line No.	AMC NUMBER	CLAIM/SITE NAME	COUNTY RECORDER DATA (If available)	TWP	RNG	SEC
1	426135	END RUN	B 4996 P. 757	10N	5W	36
2						
3						
4						
5						
6						
7						
8						
9						
10						

Two Sided Document

ENTERED  
AUG 29 2014  
BY: Rufan

NOTICE OF INTENTION TO HOLD MINING CLAIMS/SITES  
page 2

RECEIVED  
M AZ STATE OFFICE  
2014 AUG 27 P 2:32  
PHOENIX, ARIZONA  
BLM  
Date  
Stamp

1. State of Arizona, County of Yavapai

2. I (Name) Melburn N Vrooman

3. Reside at (Address) PO Box 814 Ghost town Rd

City Congress County Yavapai State AZ Zip 85332 being duly sworn, depose and say that I am a citizen of the United States, more than eighteen years of age, that all of the facts set forth in this notice, subject to the provisions and penalties of 18 U.S.C. 1001 pertaining to the filing of false, fictitious, or fraudulent statements with the United States, are true and correct according to the best of my knowledge, information and belief.

4. Owner's name and address (If not shown in Items 1-3 above). \_\_\_\_\_

5. Dated: 8/16/14 Signature: Melburn N Vrooman

Bureau of Land Management  
Arizona State Office  
[www.az.blm.gov](http://www.az.blm.gov)

No. of Claims: 1 x \$10 = 10  
Check No: CC Init. SC  
Receipt No.: 3114530  
For BLM Use Only

Form: MCF110  
Revised Jan. 2006  
Page 2 of 2

426134

Send To:

**NOTICE OF INTENTION TO HOLD MINING CLAIMS/SITES**

When Recorded Return Document to:

Patricia Steinmetz  
PO Box 953  
Congress AZ 85332

RECEIVED  
BLM AZ STATE OFFICE  
2014 AUG 27 P 2: 32  
PHOENIX, ARIZONA  
BLM  
Date  
Stamp

Check here if this is a change of address.  
Telephone: 480-399-5806  
E-mail Address \_\_\_\_\_

I (We) intend to hold the claims(s) and/or site(s) listed below for the calendar year 20 14 and I (We) have filed or will file a Notice of Intent to Hold in the county where the claim (s) is located.

Reason for filing a Notice of Intent to Hold instead of an assessment work filing (check one):

- Maintenance fee was paid to maintain claim(s) during this assessment year.
- Mill or tunnel sites.
- Claim(s) was located during the current assessment year.
- BLM has deferred assessment work (attach copy of decision granting deferment, or pending petition for deferment including date petition was filed.)

Line No.	AMC NUMBER	CLAIM/SITE NAME	COUNTY RECORDER DATA (If available)	TWP	RNG	SEC
1	426136	First Forty		9N	4W	18
2	426137	Second Forty		9N	4W	18
3	426139	Little Weaver		9N	5W	24
4	426141	Red Twister		10N	5W	25
5	426142	Twisted Sister		10N	5W	25
6	426138	Indian Creek North		10N	5W	25
7	426140	Red Metal		10N	5W	25
8	426134	EAST twenty		9N	4W	18
9						
10						

Two Sided Document

Form: MCF110  
AUG 29 2014  
Revised Jan.2006  
Page 1 of 2  
BY: Rohay

NOTICE OF INTENTION TO HOLD MINING CLAIMS/SITES  
page 2

BLM  
Date  
Stamp

2014 AUG 27 PD 2:32

RECEIVED  
M AZ STATE OFFICE  
PHOENIX, ARIZONA

1. State of Arizona, County of Yavapai

2. I (Name) Patricia Steinmetz

3. Reside at (Address) PO Box 953

City Congress County Yavapai State AZ Zip 85332 being duly sworn, depose and say that I am a citizen of the United States, more than eighteen years of age, that all of the facts set forth in this notice, subject to the provisions and penalties of 18 U.S.C. 1001 pertaining to the filing of false, fictitious, or fraudulent statements with the United States, are true and correct according to the best of my knowledge, information and belief.

4. Owner's name and address (if not shown in Items 1-3 above). \_\_\_\_\_

5. Dated: 8/17/2014 Signature: Patricia Steinmetz

Bureau of Land Management  
Arizona State Office  
[www.az.blm.gov](http://www.az.blm.gov)

No. of Claims: 8 x \$10 = 80  
Check No: CC Init. SC  
Receipt No.: 3114530  
For BLM Use Only

403598  
405743

When Recorded Return Document to:  
Melburn N Vrooman  
PO Box 814

Congress, AZ 85332

Check here is this is a change of address.

Telephone: 480-399 5805

E-mail address: VRO T@Yahoo.com

**AFFIDAVIT OF PERFORMANCE OF ANNUAL WORK**

1. State of Arizona, County of Yavapai ss:

2. I (Name) Melburn N Vrooman

3. Reside at (Address) Po Box 814

City Congress County Yavapai

State AZ Zip 85332 being duly sworn, depose and say that I am a citizen of the United States, more than eighteen years of age, and that all of the facts set forth in this affidavit, subject to the provisions and penalties of 18 U.S.C. 1001 pertaining to the filing of false, fictitious, or fraudulent statements with the United States, are true and correct according to the best of my knowledge, information and belief.

4. Owner's name and address (if not shown in items 1-3 above). William P Kirkermide  
195 Rainbow Road, Livingston Texas 77339

5. That I am personally acquainted with the mining claim(s). The work and improvements were made by and at the expense of the owner(s) of said claim(s). Said contiguous group of claims, listed on this document, are situated in the Weaver (optional) Mining District; Yavapai County, Arizona.

RECEIVED  
BLM AZ STATE OFFICE  
2014 AUG 27 P 2:33  
PHOENIX, ARIZONA  
BLM  
Date  
Stamp

Line No.	AMC NUMBER	CLAIM/SITE NAME	COUNTY RECORDER DATA (If available)	TWP	RNG	SEC
1	403598	Delta		10N	4W	30
2	403599	Thats Nice#3		10N	4W	30
3	405743	Flight Deck	B.4796 P.139	9N	4W	8
4						
5						
6						

Form: MCF108  
Revised Jan. 2006  
Page 1 of 2

INTERVAL  
AUG 29 2014  
BY: RAM

BLM  
Date  
Stamp

2014 AUG 27 P 2:33

PHOENIX, ARIZONA

REGISTERED  
MARICOPA COUNTY  
AZ STATE OFFICE

7					
8					
9					
10					

6. That between the dates starting at 12 o'clock noon on September 1, 20 13 and ending at 12 o'clock noon on September 1, 20 14 at least \$ 600- dollars worth of work and improvements were done and performed upon said claim(s) or upon one or more of a contiguous group of claims for the benefit of all, wholly or partly outside of a contiguous group of claims for the benefit of all, not including the location work.

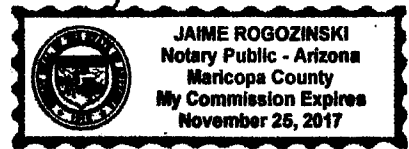
7. That the following persons were employed to perform the work and improvements described herein: Mel Vrooman, Paul Kirkeemindi, Justin Smith, John Barrett

8. That the work and improvements performed were: Claim Improvements, Roads Access, Security

9. Dated: 8/27/14 Signature: Melburn N Vrooman Melburn N Vrooman

SUBSCRIBED AND SWORN TO before me, a Notary Public, this 27<sup>th</sup> day of August 20 14

By: Melburn Vrooman  
Notary Public



My Commission Expires November 25, 2017

Bureau of Land Management  
Arizona State Office  
[www.az.blm.gov](http://www.az.blm.gov)

No. of Claims: 3 x \$10 = 30  
Check No.: CC Init. SC  
Receipt No.: 3114530  
For BLM Use Only

412210  
414683

When Recorded Return Document to:  
Mel Vrooman  
PO Box 814  
Congress AZ  
85332

Check here is this is a change of address.  
 Telephone: 480-399-5805  
 E-mail address: \_\_\_\_\_

**AFFIDAVIT OF PERFORMANCE OF ANNUAL WORK**

1. State of Arizona, County of Yavapai ss:  
 2. I (Name) Melburn N Vrooman  
 3. Reside at (Address) PO Box 814

City Congress County Yavapai

State AZ Zip 85332 being duly sworn, depose and say that I am a citizen of the United States, more than eighteen years of age, and that all of the facts set forth in this affidavit, subject to the provisions and penalties of 18 U.S.C. 1001 pertaining to the filing of false, fictitious, or fraudulent statements with the United States, are true and correct according to the best of my knowledge, information and belief.

4. Owner's name and address (if not shown in Items 1-3 above). Edward C. Husting and Kathleen A. Husting 11805 Avenida Sivruta, San Diego, CA 92818

5. That I am personally acquainted with the mining claim(s). The work and improvements were made by and at the expense of the owner(s) of said claim(s). Said contiguous group of claims, listed on this document, are situated in the Weaver (optional) Mining District; Yavapai County, Arizona.

Line No.	AMC NUMBER	CLAIM/SITE NAME	COUNTY RECORDER DATA (If available)	TWP	RNG	SEC
1	412210	Badger	B 4835 P. 800 Amend B. 4846 P. 401	13N	1W	21
2	414687	OH My Gold	B 4870 P 928	10N	4W	18
3	414688	Red Flats Top	B. 4870 P. 924	10N	4W	18
4	414689	Rocky Gulch	B 4870 P. 927	10N	4W	18
5	414690	The Rusty Pick	B 4870 P. 926	10N	4W	18
6	414691	Upper Antelope EAST	B 4870 P. 929	10N	4W	17

RECEIVED  
 M AZ STATE OFFICE  
 2014 AUG 27 P 2:33  
 PHOENIX, ARIZONA  
 BLM  
 Date  
 Stamp

Form: MCF108  
 Revised Jan. 2006  
 Page 1 of 2  
 ENTERED  
 AUG 29 2014  
 BY: A B W



**AFFIDAVIT OF PERFORMANCE OF ANNUAL WORK – page 2**

**RECEIVED**  
**MARICOPA STATE OFFICE**  
 2014 AUG 27 P 2:33  
 PHOENIX, ARIZONA

BLM  
Date  
Stamp

7	414692	Upper Antelope West	B, 4870 P 930	10N	4W	17
8						
9						
10						

6. That between the dates starting at 12 o'clock noon on September 1, 20 13 and ending at 12 o'clock noon on September 1, 20 14 at least \$ 1858 dollars worth of work and improvements were done and performed upon said claim(s) or upon one or more of a contiguous group of claims for the benefit of all, wholly or partly outside of a contiguous group of claims for the benefit of all, not including the location work.

7. That the following persons were employed to perform the work and improvements described herein: \_\_\_\_\_

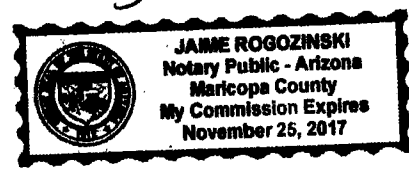
Mel Vrooman, John Barrett, Justin Smith, Dave Pepin

8. That the work and improvements performed were: Roads to Claim, Claim Improvements

9. Dated: 8/27/14 Signature: Melburn N Vrooman Melburn N Vrooman

SUBSCRIBED AND SWORN TO before me, a Notary Public, this 27<sup>th</sup> day of August 20 14

By: Melburn Vrooman  
Notary Public



My Commission Expires November 25, 2017

Bureau of Land Management  
Arizona State Office  
[www.az.blm.gov](http://www.az.blm.gov)

No. of Claims: 7 x \$10 = 70  
 Check No.: CC Init. SC  
 Receipt No.: 3114530  
 For BLM Use Only

Form: MCF108  
Revised Jan. 2006  
Page 2 of 2

358836  
344707  
403516

When Recorded Return Document to:

Mel Vrooman  
Po Box 814  
Congress Az 85332

Check here is this is a change of address.

Telephone: 480-399-5805

E-mail address: vro70@yahoo.com

**AFFIDAVIT OF PERFORMANCE OF ANNUAL WORK**

1. State of Arizona, County of YAVAPAI ss:

2. I (Name) Melbourn N Vrooman

3. Reside at (Address) PO Box 814

City Congress County YAVAPAI

State AZ Zip 85332 being duly sworn, depose and say that I am a citizen of the United States, more than eighteen years of age, and that all of the facts set forth in this affidavit, subject to the provisions and penalties of 18 U.S.C. 1001 pertaining to the filing of false, fictitious, or fraudulent statements with the United States, are true and correct according to the best of my knowledge, information and belief.

4. Owner's name and address (if not shown in Items 1-3 above).

RECEIVED  
M AZ STATE OFFICE  
2014 AUG 27 P 2:34  
PHOENIX, ARIZONA  
BLM  
Date  
Stamp

5. That I am personally acquainted with the mining claim(s). The work and improvements were made by and at the expense of the owner(s) of said claim(s). Said contiguous group of claims, listed on this document, are situated in the

Weaver (optional) Mining District; YAVAPAI County, Arizona.

Line No.	AMC NUMBER	CLAIM/SITE NAME	COUNTY RECORDER DATA (If available)	TWP	RNG	SEC
1	358837	Devils Nest AU2	BK 4108 P.99	10N	4W	30,31
2	358838	Devils Nest AU10	BK 4108 P.100	10N	4W	30,31
3	358839	Devils Nest AU11	BK 4108 P.95	10N	4W	31
4	358836	Devils Nest AU1	BK 4109 P.97	10N	4W	31
5	344708	Cougar Run		10N	5W	35
6	345233	LIKKER Gitter		10N	5W	35

Form: MCF108  
Revised Jan. 2006  
Page 1 of 2

INTEREST  
AUG 20 2014  
BY: Rdm

BLM  
Date  
Stamp

PHOENIX, ARIZONA

2014 AUG 27 P 2:34

RECEIVED  
BLM AZ STATE OFFICE

No I	7	403516	That's Nice	BK 4766 P. 491	9N	4W	5
	8	403518	That's Nice #2	BK 4766 P. 492	10N	4W	30
	9	403517	That's Nice #1	BK 4765 P 117	10N	5W	36
	10						

FEE \$ 155.00

6. That between the dates starting at 12 o'clock noon on September 1, 20 13 and ending at 12 o'clock noon on September 1, 20 14 at least \$ 1600 dollars worth of work and improvements were done and performed upon said claim(s) or upon one or more of a contiguous group of claims for the benefit of all, wholly or partly outside of a contiguous group of claims for the benefit of all, not including the location work.

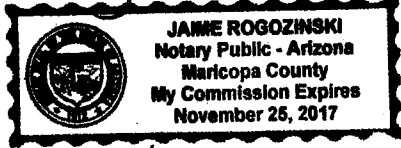
7. That the following persons were employed to perform the work and improvements described herein: John Barrett, Steve Barrett, John Taylor, William Berridge

8. That the work and improvements performed were: Road Repair to claims, Claim Improvements, Geological Report

9. Dated: 8/27/14 Signature: Melburn N Vrooman Melburn N Vrooman

SUBSCRIBED AND SWORN TO before me, a Notary Public, this 27<sup>th</sup> day of August 20 14

By: Melburn Vrooman  
Notary Public



My Commission Expires November 25, 2017

Bureau of Land Management  
Arizona State Office  
[www.az.blm.gov](http://www.az.blm.gov)

No. of Claims: 9 x \$10 = 90  
Check No.: CC Init. SC  
Receipt No.: 3114530  
For BLM Use Only

414683

When Recorded Return Document to:

Mel Vrooman  
PO BOX 814

Congress AZ 85332

Check here is this is a change of address.

Telephone: 480-399-5805

E-mail address: \_\_\_\_\_

**AFFIDAVIT OF PERFORMANCE OF ANNUAL WORK**

1. State of Arizona, County of Yavapai ss:

2. I (Name) Melburn N Vrooman

3. Reside at (Address) PO BOX 814

City Congress County Yavapai

State AZ Zip 85332 being duly sworn, depose and say that I am a citizen of the United States, more than eighteen years of age, and that all of the facts set forth in this affidavit, subject to the provisions and penalties of 18 U.S.C. 1001 pertaining to the filing of false, fictitious, or fraudulent statements with the United States, are true and correct according to the best of my knowledge, information and belief.

4. Owner's name and address (if not shown in Items 1-3 above). Patricia Cook (AMC 414683 only)  
Robert J Priddy 85535 Ghost town Rd Congress AZ

5. That I am personally acquainted with the mining claim(s). The work and improvements were made by and at the expense of the owner(s) of said claim(s). Said contiguous group of claims, listed on this document, are situated in the

Weaver (optional) Mining District; Yavapai County, Arizona.

RECEIVED  
LM AZ STATE OFFICE  
2014 AUG 27 P 2:34  
PHOENIX, ARIZONA  
BLM  
Date  
Stamp

Line No.	AMC NUMBER	CLAIM/SITE NAME	COUNTY RECORDER DATA (If available)	TWP	RNG	SEC
1	414684	De Vault Placers		10N	4W	17
2	414685	Fletchers Gold		10N	4W	18
3	414686	Fletchers Gold Ext		10N	4W	18
4	414693	VIVA Gold		10N	4W	18
5	414683	Cross over		10N	4W	18
6						

PRINTED  
AUG 28 2014  
BY: RAN

RECEIVED  
M. AZ. STATE OFFICE  
2014 AUG 27 P 2:34  
PHOENIX, ARIZONA

BLM  
Date  
Stamp

7						
8						
9						
10						

6. That between the dates starting at 12 o'clock noon on September 1, 20 13 and ending at 12 o'clock noon on September 1, 20 14 at least \$ 1150 dollars worth of work and improvements were done and performed upon said claim(s) or upon one or more of a contiguous group of claims for the benefit of all, wholly or partly outside of a contiguous group of claims for the benefit of all, not including the location work.

7. That the following persons were employed to perform the work and improvements described herein: Dave Pepin, mel Vrooman, Todd Jenkins, John Barrett

8. That the work and improvements performed were: Claim Improvements, Road work

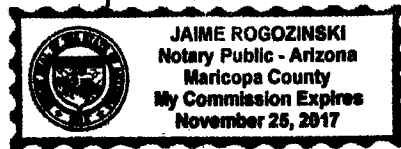
9. Dated: 8/27/14 Signature: Melburn N Vrooman Melburn N Vrooman

SUBSCRIBED AND SWORN TO before me, a Notary Public, this 27<sup>th</sup> day of August 20 14

By: Melburn Vrooman

Notary Public [Signature]

My Commission Expires November 25, 2017



Bureau of Land Management  
Arizona State Office  
[www.az.blm.gov](http://www.az.blm.gov)

No. of Claims: 5 x \$10 = 50  
Check No.: CC Init. SC  
Receipt No.: 3114530  
For BLM Use Only

Form: MCF108  
Revised Jan. 2006  
Page 2 of 2

403516

**NOTICE OF INTENTION TO HOLD MINING CLAIMS/SITES**

When Recorded Return Document to:

Dennis Jabes  
325 Scots Ave SE  
McINTOSH, MN  
56556

RECEIVED  
BLM AZ STATE OFFICE  
2014 AUG 27 P 2:31  
PHOENIX, ARIZONA  
BLM  
Date  
Stamp

Check here if this is a change of address.  
Telephone: 218 431 0154  
E-mail Address \_\_\_\_\_

I (We) intend to hold the claims(s) and/or site(s) listed below for the calendar year 2014, and I (We) have filed or will file a Notice of Intent to Hold in the county where the claim (s) is located.

Reason for filing a Notice of Intent to Hold instead of an assessment work filing (check one):

- Maintenance fee was paid to maintain claim(s) during this assessment year.
- Mill or tunnel sites.
- Claim(s) was located during the current assessment year.
- BLM has deferred assessment work (attach copy of decision granting deferment, or pending petition for deferment including date petition was filed.)

Line No.	AMC NUMBER	CLAIM/SITE NAME	COUNTY RECORDER DATA (If available)	TWP	RNG	SEC
1	403517	That's Nice #1		10N	5W	36
2						
3						
4						
5						
6						
7						
8						
9						
10						

AUG 29 2014  
BY: RAM

NOTICE OF INTENTION TO HOLD MINING CLAIMS/SITES  
page 2

RECEIVED  
M. AZ STATE OFFICE  
2014 AUG 27 P 2:31  
PHOENIX, ARIZONA  
BLM  
Date  
Stamp

1. State of Arizona, County of Yavapai
2. I (Name) Dennis Jones
3. Reside at (Address) 325 Scots Ave SE, McIntosh M  
City McIntosh County Pope State MN Zip 56556 being duly sworn, depose and say that I am a citizen of the United States, more than eighteen years of age, that all of the facts set forth in this notice, subject to the provisions and penalties of 18 U.S.C. 1001 pertaining to the filing of false, fictitious, or fraudulent statements with the United States, are true and correct according to the best of my knowledge, information and belief.
4. Owner's name and address (If not shown in Items 1-3 above). \_\_\_\_\_
5. Dated: 8/18/14 Signature: Dennis Jones

Bureau of Land Management  
Arizona State Office  
[www.blm.gov/az](http://www.blm.gov/az)

No. of Claims:	<u>1</u>	x \$10 =	<u>10</u>
Check No:	<u>CC</u>	Init.	<u>SC</u>
Receipt No.:	<u>3114530</u>		
For BLM Use Only			

Form: MCF110  
Revised July 2014  
Page 2 of 2

1 When Recorded, mail to:  
2  
3  
4  
5

RECEIVED  
M AZ STATE OFFICE  
2014 AUG 27 P 2:40  
PHOENIX, ARIZONA

6 **SPECIAL DURABLE FINANCIAL POWER OF ATTORNEY**  
7

8 **KNOW ALL MEN BY THESE PRESENTS:**  
9

10 That I, Patricia M. Cook, the undersigned principal, whose address is 3100 S. White Horse Pike,  
11 #7, Hammonton, New Jersey 08037 by this instrument, hereby constitute and appoint  
12 Melburn N. Vrooman, whose address is P.O.Box 814, 25545 South Ghost Town Road, Congress, Arizona  
13 85332, as my Agent to act in my name, place, stead, and for my use and benefit, as if I were  
14 personally present to transact such business and perform every act requisite and necessary to:  
15

- 16 1. Locate, acquire, contract, manage, file and record mining claims on my behalf; and to  
17 effect any or all of the above described transactions to any entities on such terms  
18 and at prices my attorney may deem proper, and in my name to make, execute,  
19 acknowledge and deliver any instrument necessary to effect such transactions; and to  
20 ask for, demand, sue for, collect, recover and receive all monies which may become due  
21 and owing to me by reason of such transaction;  
22

23 **FURTHERMORE**, I specifically authorize my above named agent to:  
24

- 25 1. Buy, sell, contract, receive, possess, transfer, lease,  
26 Let, demise, remise, release, encumber, hypothecate, or mortgage,  
27 whichever is applicable to accomplish the objectives heretofore described.  
28  
29 2. Sign, seal, deliver or otherwise execute and/or acknowledge  
30 any and all instruments, papers, or documents requisite and necessary to  
accomplish the objectives heretofore described.





1  
2  
3  
4  
5  
6  
7  
8  
9  
10  
11  
12  
13  
14  
15  
16  
17  
18  
19  
20  
21  
22  
23  
24  
25  
26  
27  
28  
29  
30

GIVING AND GRANTING unto said Agent, full power and authority to transact any business, perform every act and thing whatsoever requisite and necessary to fully accomplish the intent and purposes of this Special Power of Attorney, and therefore, I hereby ratify and confirm every act that said Agent shall lawfully do or cause to be done by virtue of these presents.

The validity of this Special Power of Attorney shall not be affected by any subsequent disability, incapacity, or lapse of time, and shall continue in full force and effect during my lifetime, unless sooner revoked or terminated by me in writing.

IN WITNESS WHEREOF, I (we) have hereunto set my (our) hand(s) and seal this 25 day of November, 2011.

  
\_\_\_\_\_  
Signature of Witness

  
\_\_\_\_\_  
Signature of

97 S. White Horse Pike  
\_\_\_\_\_  
Address of Witness

3100 S. WHP # 7  
\_\_\_\_\_  
Address of Principal

Hammonon NJ 08037  
\_\_\_\_\_  
City/State/Zip


Hammonon, NJ 08037  
\_\_\_\_\_  
City/State/Zip

RECEIVED  
IN AZ STATE OFFICE  
2011 AUG 27 P 2:40  
PHOENIX, ARIZONA

1  
2  
3  
4  
5  
6  
7  
8  
9  
10  
11  
12  
13  
14  
15  
16  
17  
18  
19  
20  
21  
22  
23  
24  
25  
26  
27  
28  
29  
30

ACKNOWLEDGMENT OF PRINCIPAL


I, Patricia M. Cook, the principal, sign my name to this power of attorney this 25 day of November, 2011, and being first duly sworn, do declare to the undersigned authority that I sign and execute this instrument as my power of attorney, and that I sign it willingly, or willingly direct another to sign for me, that I execute it as my free and voluntary act for the purposes expressed in the power of attorney and that I am eighteen years of age or older, of sound mind and under no constraint or undue influences.

  
Signature of

RECEIVED  
AZ STATE OFFICE  
2011 AUG 27 P 2:41  
PHOENIX, ARIZONA

AFFIDAVIT OF WITNESS

I, Yisel Richards, the witness, sign my name to the foregoing power of attorney being first duly sworn and do declare to the undersigned authority that the principal signs and executes this instrument as his power of attorney and that he signs it willingly, or willingly directs another to sign for him, and that I in the presence and hearing of the principal, sign this power of attorney as witness to the principal's signing and that to the best of my knowledge, the principal is eighteen years of age or older, of sound mind and under no constraint or undue influence.

  
Signature of Witness

1  
2  
3  
4  
5  
6  
7  
8  
9  
10  
11  
12  
13  
14  
15  
16  
17  
18  
19  
20  
21  
22  
23  
24  
25  
26  
27  
28  
29  
30

ACKNOWLEDGMENT


State of New Jersey

County of Atlantic

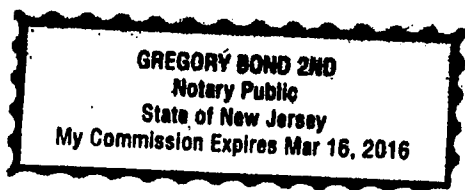
SUBSCRIBED, SWORN TO AND ACKNOWLEDGE before me by Patricia M. Crow

the principal, and subscribed and sworn to before me by Yusef

Pichardo, the witness, this 25 day of November 2011.

  
\_\_\_\_\_

NOTARY PUBLIC



RECEIVED  
AZ STATE OFFICE  
2014 AUG 27 P 2:41  
PHOENIX, ARIZONA

1  
2  
3  
4  
5  
6  
7  
8  
9  
10  
11  
12  
13  
14  
15  
16  
17  
18  
19  
20  
21  
22  
23  
24  
25  
26  
27  
28  
29  
30

**SPECIAL DURABLE FINANCIAL POWER OF ATTORNEY**

KNOW ALL MEN BY THESE PRESENTS:

That I, ROBERT J PAITY, the undersigned principal, whose address is  
P.O. Box 814 Congress AZ 85332 by this instrument, hereby constitute and appoint  
Melburn N. Vrooman, whose address is P.O.Box 814, 25545 South Ghost Town Road, Congress, Arizona  
85332, as my Agent to act in my name, place, stead, and for my use and benefit, as if I were  
personally present to transact such business and perform every act requisite and necessary to:

1. Locate, acquire, contract, manage, file and record mining claims on my behalf; and to effect any or all of the above described transactions to any entities on such terms and at prices my attorney may deem proper, and in my name to make, execute, acknowledge and deliver any instrument necessary to effect such transactions; and to ask for, demand, sue for, collect, recover and receive all monies which may become due and owing to me by reason of such transaction;

FURTHERMORE, I specifically authorize my above named agent to:

1. Buy, sell, contract, receive, possess, transfer, lease, let, demise, remise, release, encumber, hypothecate, or mortgage, whichever is applicable to accomplish the objectives heretofore described.
2. Sign, seal, deliver or otherwise execute and/or acknowledge any and all instruments, papers, or documents requisite and necessary to accomplish the objectives heretofore described.

GIVING AND GRANTING unto said Agent, full power and authority to transact any business, perform every act and thing whatsoever requisite and

1  
2  
3  
4  
5  
6  
7  
8  
9  
10  
11  
12  
13  
14  
15  
16  
17  
18  
19  
20  
21  
22  
23  
24  
25  
26  
27  
28  
29  
30

necessary to fully accomplish the intent and purposes of this Special Power of Attorney, and therefore, I hereby ratify and confirm every act that said Agent shall lawfully do or cause to be done by virtue of these presents.

The validity of this Special Power of Attorney shall not be affected by any subsequent disability, incapacity, or lapse of time, and shall continue in full force and effect during my lifetime, unless sooner revoked or terminated by me in writing.

IN WITNESS WHEREOF, I (we) have hereunto set my (our) hand(s) and seal this 7 day of Feb, 2013.

Melburn N. Hoover  
Signature of Witness

[Signature]  
Signature of

Po Box 814  
Address of Witness

Po Box 814  
Address of Principal



Congress, Az 85332  
City/State/Zip

Congress AZ 85332  
City/State/Zip

1  
2  
3  
4  
5  
6  
7  
8  
9  
10  
11  
12  
13  
14  
15  
16  
17  
18  
19  
20  
21  
22  
23  
24  
25  
26  
27  
28  
29  
30


ACKNOWLEDGMENT OF PRINCIPAL

I, Robert J Petty, the principal, sign my name to this power of attorney this 7 day of Feb, ~~2011~~<sup>2013</sup>, and being first duly sworn, do declare to the undersigned authority that I sign and execute this instrument as my power of attorney, and that I sign it willingly, or willingly direct another to sign for me, that I execute it as my free and voluntary act for the purposes expressed in the power of attorney and that I am eighteen years of age or older, of sound mind and under no constraint or undue influences.

  
Signature of 

AFFIDAVIT OF WITNESS

I, Melburn N Vroman, the witness, sign my name to the foregoing power of attorney being first duly sworn and do declare to the undersigned authority that the principal signs and executes this instrument as his power of attorney and that he signs it willingly, or willingly directs another to sign for him, and that I in the presence and hearing of the principal, sign this power of attorney as witness to the principal's signing and that to the best of my knowledge, the principal is eighteen years of age or older, of sound mind and under no constraint or undue influence.

  
Signature of Witness


1  
2  
3  
4  
5  
6  
7  
8  
9  
10  
11  
12  
13  
14  
15  
16  
17  
18  
19  
20  
21  
22  
23  
24  
25  
26  
27  
28  
29  
30

ACKNOWLEDGMENT

State of Arizona  
County of Maricopa

SUBSCRIBED, SWORN TO AND ACKNOWLEDGE before me by Robert J Pritty  
the principal, and subscribed and sworn to before me by Melburn N  
Vroopman the witness, this 7<sup>th</sup> day of February 2013



Carolina Ramos



1  
2  
3  
4  
5  
6  
7  
8  
9  
10  
11  
12  
13  
14  
15  
16  
17  
18  
19  
20  
21  
22  
23  
24  
25  
26  
27  
28  
29  
30


ACKNOWLEDGMENT OF PRINCIPAL

I, Robert J Petty, the principal, sign my name to this power of attorney this 7 day of Feb, 2013, and being first duly sworn, do declare to the undersigned authority that I sign and execute this instrument as my power of attorney, and that I sign it willingly, or willingly direct another to sign for me, that I execute it as my free and voluntary act for the purposes expressed in the power of attorney and that I am eighteen years of age or older, of sound mind and under no constraint or undue influences.

  
Signature of 

AFFIDAVIT OF WITNESS

I, Melburn N Vroman, the witness, sign my name to the foregoing power of attorney being first duly sworn and do declare to the undersigned authority that the principal signs and executes this instrument as his power of attorney and that he signs it willingly, or willingly directs another to sign for him, and that I in the presence and hearing of the principal, sign this power of attorney as witness to the principal's signing and that to the best of my knowledge, the principal is eighteen years of age or older, of sound mind and under no constraint or undue influences.

  
Signature of Witness

RECEIVED  
AZ STATE OFFICE  
2014 AUG 27 P 2:41  
PHOENIX, ARIZONA




1  
2  
3  
4  
5  
6  
7  
8  
9  
10  
11  
12  
13  
14  
15  
16  
17  
18  
19  
20  
21  
22  
23  
24  
25  
26  
27  
28  
29  
30

ACKNOWLEDGMENT

State of Arizona  
County of Maricopa

SUBSCRIBED, SWORN TO AND ACKNOWLEDGE before me by Robert J Pritty  
the principal, and subscribed and sworn to before me by Melburn N  
Vrooman the witness, this 7<sup>th</sup> day of February 2013

Carolina Rance



RECEIVED  
AZ STATE OFFICE  
2014 AUG 27 P 2:41  
HOENIX, ARIZONA

1 When Recorded, mail to:

RECEIVED  
CLM AZ STATE OFFICE  
2014 AUG 27 P 4 1  
PHOENIX, ARIZONA

2  
3  
4  
5  
6 **SPECIAL DURABLE FINANCIAL POWER OF ATTORNEY**

7  
8 **KNOW ALL MEN BY THESE PRESENTS:**

9  
10 That I, EDWARD C. HUSTING, the undersigned principal, whose address is

11 11805 AVENIDA SIVRITA  
SAN DIEGO, CA 92128

by this instrument, hereby constitute and appoint

12 Melburn N. Vrooman, whose address is P.O.Box 814, 25545 South Ghost Town Road, Congress, Arizona

13 85332, as my Agent to act in my name, place, stead, and for my use and benefit, as if I were

14 personally present to transact such business and perform every act requisite and necessary to:

- 15  
16 1. Locate, acquire, contract, manage, file and record mining claims on my behalf; and to  
17 effect any or all of the above described transactions to any entities on such terms  
18 and at prices my attorney may deem proper, and in my name to make, execute,  
19 acknowledge and deliver any instrument necessary to effect such transactions; and to  
20 ask for, demand, sue for, collect, recover and receive all monies which may become due  
21 and owing to me by reason of such transaction;


22  
23 **FURTHERMORE**, I specifically authorize my above named agent to:

- 24  
25 1. Buy, sell, contract, receive, possess, transfer, lease,  
26 Let, demise, remise, release, encumber, hypothecate, or mortgage,  
27 whichever is applicable to accomplish the objectives heretofore described.  
28  
29 2. Sign, seal, deliver or otherwise execute and/or acknowledge  
30 any and all instruments, papers, or documents requisite and necessary to  
accomplish the objectives heretofore described.

1  
2  
3  
4  
5  
6  
7  
8  
9  
10  
11  
12  
13  
14  
15  
16  
17  
18  
19  
20  
21  
22  
23  
24  
25  
26  
27  
28  
29  
30

ACKNOWLEDGMENT OF PRINCIPAL

I, EDWARD C. HUSTING, the principal, sign my name to this  
*SCM* power of attorney this ~~30th~~<sup>19th</sup> day of MARCH, 2012 *SCM*, and being  
first duly sworn, do declare to the undersigned authority that I sign and  
execute this instrument as my power of attorney, and that I sign it  
willingly, or willingly direct another to sign for me, that I execute it  
as my free and voluntary act for the purposes expressed in the power of  
attorney and that I am eighteen years of age or older, of sound mind and  
under no constraint or undue influences.

  
Signature of

RECEIVED  
M AZ STATE OFFICE  
2014 AUG 27 P 2:41  
PHOENIX, ARIZONA

AFFIDAVIT OF WITNESS

I, JAMES T. WASS, the witness, sign my name to the  
foregoing power of attorney being first duly sworn and do declare to the  
undersigned authority that the principal signs and executes this  
instrument as his power of attorney and that he signs it willingly, or  
willingly directs another to sign for him, and that I in the presence and  
hearing of the principal, sign this power of attorney as witness to the  
principal's signing and that to the best of my knowledge, the principal  
is eighteen years of age or older, of sound mind and under no constraint  
or undue influence.

106567 James T Wass

Signature of Witness

1  
2 GIVING AND GRANTING unto said Agent, full power and authority to transact  
3 any business, perform every act and thing whatsoever requisite and  
4 necessary to fully accomplish the intent and purposes of this Special  
5 Power of Attorney, and therefore, I hereby ratify and confirm every act  
6 that said Agent shall lawfully do or cause to be done by virtue of these  
7 presents.

8  
9 The validity of this Special Power of Attorney shall not be affected by  
10 any subsequent disability, incapacity, or lapse of time, and shall  
11 continue in full force and effect during my lifetime, unless sooner  
12 revoked or terminated by me in writing.

13  
14 IN WITNESS WHEREOF, I (we) have hereunto set my (our) hand(s) and seal  
15 this 19<sup>th</sup> day of March, 2012

16  
17 Samuel D. Wash  
18 Signature of Witness

19  
20 [Signature]  
Signature of

21  
22 1060567 CLOSER RD  
Address of Witness

23  
24 11805 AVENIDA SIVRITA, SANDIEG  
Address of Principal CA 92128

25  
26 SAN DIEGO CA. 92128  
City/State/Zip

27  
28  
29  
30 \_\_\_\_\_  
City/State/Zip

RECEIVED  
AZ STATE OFFICE  
2014 AUG 27 P 2:41  
PHOENIX, ARIZONA

1  
2  
3  
4  
5  
6  
7  
8  
9  
10  
11  
12  
13  
14  
15  
16  
17  
18  
19  
20  
21  
22  
23  
24  
25  
26  
27  
28  
29  
30

ACKNOWLEDGMENT

State of California  
County of San Diego

SUBSCRIBED, SWORN TO AND ACKNOWLEDGE before me by Edward (Hustiny),  
the principal, and subscribed and sworn to before me by Janice Griffing  
Notary Public, the witness, this 19 day of March, 2011 2012 2CH  
*JG*

Janice Griffing  
NOTARY PUBLIC



RECEIVED  
M AZ STATE OFFICE  
2014 AUG 27 P 2:41  
PHOENIX, ARIZONA

When Recorded, mail to:

┌ ┌  
WILLIAM PAUL KIRKERMİNDE II  
195 Rainbow Drive, #9560  
LIVINGSTON, TX 77399  
└ └

RECEIVED  
AZ STATE OFFICE  
2014 AUG 27 P 2:41  
PHOENIX, ARIZONA

SPACE ABOVE THIS LINE FOR RECORDER'S USE

## **SPECIAL DURABLE FINANCIAL POWER OF ATTORNEY**

KNOW ALL MEN BY THESE PRESENTS:

That I, WILLIAM PAUL KIRKERMİNDE II, the undersigned principal, whose address is 195 Rainbow Drive, #9560, Livingston, TX 77399 by this instrument, hereby constitute and appoint MELBURNE N. VROOMAN, whose address is P.O. Box 814, 25545 South Ghost Town Road, Congress, AZ 85332, as my Agent to act in my name, place, and stead, and for my use and benefit as if I were personally present to transact such business and perform every act requisite and necessary to:

1. Locate, acquire, contract, manage, file, and record mining claims on my behalf; and to effect any or all of the above-described transactions to any entities on such terms and at prices my attorney may deem proper, and in my name to make, execute, acknowledge and deliver any instrument necessary to effect such transactions; and to ask for, demand, sue for, collect, recover and receive all monies which may become due and owing to me by reason of such transaction;

FURTHERMORE, I specifically authorize my above named agent to:

1. Buy, sell, contract, receive, possess, transfer, lease, let, demise, remise, release, encumber, hypothecate, or mortgage, whichever is applicable to accomplish the objectives heretofore described.
2. Sign, seal deliver or otherwise execute and/or acknowledge any and all instruments,

papers, or documents requisite and necessary to accomplish objectives heretofore described.

GIVING AND GRANTING unto said Agent, full power and authority to transact any business, perform every act and thing whatsoever requisite and necessary to fully accomplish the intent and purposes of this Special Power of Attorney, and therefore, I hereby ratify and confirm every act that said Agent shall lawfully do or cause to be done by virtue of these presents.

The validity of this Special Power of Attorney shall not be affected by my subsequent disability, incapacity, or lapse of time, and shall continue in full force and effect during my lifetime, unless sooner revoked or terminated by me in writing.

IN WITNESS WHEREOF, I (we) have hereunto set my (our) hand(s) and seal this 16<sup>th</sup> day of September, 2010.

[Signature]  
Signature of Witness

[Signature]  
Signature of William Paul Kirkerminde II

3170 E Indian School Rd.  
Address of Witness

195 Rainbow Dr # 9560  
Address of Principal


Phoenix, AZ 85016  
City/State/Zip

Livingston, TX 77399  
City/State/Zip

RECEIVED  
AZ STATE OFFICE  
2014 AUG 27 P 2:41  
PHOENIX, ARIZONA


**ACKNOWLEDGMENT OF PRINCIPAL**

I, William Paul Kirkerminde, II, the principal, sign my name to this power of attorney this 16<sup>th</sup> day of September, 2010, and being first duly sworn, do declare to the undersigned authority that I sign and execute this instrument as my power of attorney and that I sign it willingly, or willingly direct another to sign for me, that I execute it as my free and voluntary act for the purposes expressed in the power of attorney and that I am eighteen years of age or older, of sound mind and under no constraint or undue influence.

  
Signature of William Paul Kirkerminde II

**AFFIDAVIT OF WITNESS**

I, Sandra M Anderson, the witness, sign my name to the forgoing power of attorney being first duly sworn and do declare to the undersigned authority that the principal signs and executes this instrument as his power of attorney and that he signs it willingly, or willingly directs another to sign for him, and that I in the presence and hearing of the principal, sign this power of attorney as witness to the principal's signing and that to the best of my knowledge the principal is eighteen years of age or older, of sound mind and under no constraint or undue influence.

  
Signature of Witness

RECEIVED  
AZ STATE OFFICE  
2010 AUG 27 P 2:41  
PHOENIX, ARIZONA



ACKNOWLEDGMENT


State of Arizona  
County of Maricopa

SUBSCRIBED, SWORN TO AND ACKNOWLEDGE before me by William Paul

Kirkermine II, the principal, and subscribed and sworn to before me by Sandra N.


Anderson, the witness, this 16<sup>th</sup> day of September, 2010

\_\_\_\_\_



\_\_\_\_\_  
NOTARY PUBLIC

MY COMMISSION EXPIRES:



RECEIVED  
H AZ STATE OFFICE  
2014 AUG 27 P 2:41  
PHOENIX, ARIZONA

**PREPARATION STATEMENT**

This document was prepared by:

Donald F. Steward, AZCLDP #80339  
Document Resource Center, AZCLDP #80340

Paul Kirkermindi Page 5 POA

RECEIVED  
M AZ STATE OFFICE  
2014 AUG 27 P 2:41  
PHOENIX, ARIZONA

1 When Recorded, mail to:

2

3

4

5

6 **SPECIAL DURABLE FINANCIAL POWER OF ATTORNEY**

7

8 **KNOW ALL MEN BY THESE PRESENTS:**

9

10 That I, Kathleen A. HUSTING, the undersigned principal, whose address is  
11 11805 AVENIDA SIVRITA  
SAN DIEGO, CA 92128 by this instrument, hereby constitute and appoint

12 Melburn N. Vrooman, whose address is P.O.Box 814, 25545 South Ghost Town Road, Congress, Arizona  
13 85332, as my Agent to act in my name, place, stead, and for my use and benefit, as if I were  
14 personally present to transact such business and perform every act requisite and necessary to:

15

16 1. Locate, acquire, contract, manage, file and record mining claims on my behalf; and to  
17 effect any or all of the above described transactions to any entities on such terms  
18 and at prices my attorney may deem proper, and in my name to make, execute,  
19 acknowledge and deliver any instrument necessary to effect such transactions; and to  
20 ask for, demand, sue for, collect, recover and receive all monies which may become due  
21 and owing to me by reason of such transaction;

22

23 **FURTHERMORE**, I specifically authorize my above named agent to:

24

25 1. Buy, sell, contract, receive, possess, transfer, lease,  
26 Let, demise, remise, release, encumber, hypothecate, or mortgage,  
27 whichever is applicable to accomplish the objectives heretofore described.

28

29 2. Sign, seal, deliver or otherwise execute and/or acknowledge  
30 any and all instruments, papers, or documents requisite and necessary to  
accomplish the objectives heretofore described.

RECEIVED  
AZ STATE OFFICE  
AUG 21 P 2:42  
PHOENIX, ARIZONA

1  
2  
3  
4  
5  
6  
7  
8  
9  
10  
11  
12  
13  
14  
15  
16  
17  
18  
19  
20  
21  
22  
23  
24  
25  
26  
27  
28  
29  
30

GIVING AND GRANTING unto said Agent, full power and authority to transact any business, perform every act and thing whatsoever requisite and necessary to fully accomplish the intent and purposes of this Special Power of Attorney, and therefore, I hereby ratify and confirm every act that said Agent shall lawfully do or cause to be done by virtue of these presents.

The validity of this Special Power of Attorney shall not be affected by any subsequent disability, incapacity, or lapse of time, and shall continue in full force and effect during my lifetime, unless sooner revoked or terminated by me in writing.

IN WITNESS WHEREOF, I (we) have hereunto set my (our) hand(s) and seal this <sup>19th</sup> ~~20th~~ day of MARCH, <sup>2012</sup> ~~2011~~ <sup>KAH</sup>

James J. Wass

Signature of Witness

Kathleen A. Justice <sup>KAH</sup>

Signature of

106567 CASSENS RD

Address of Witness

11805 AVENIDA SIVRITA

Address of Principal

SAN DIEGO CA 92128

City/State/Zip

SAN Diego, CA 92128

City/State/Zip

RECEIVED  
AZ STATE OFFICE  
2014 AUG 27 P 2:42  
PHOENIX, ARIZONA

1  
2  
3  
4  
5  
6  
7  
8  
9  
10  
11  
12  
13  
14  
15  
16  
17  
18  
19  
20  
21  
22  
23  
24  
25  
26  
27  
28  
29  
30

ACKNOWLEDGMENT OF PRINCIPAL

I, <sup>KAH</sup> Kathleen R. Hustins, the principal, sign my name to this power of attorney this <sup>19th</sup> 20th day of MARCH, <sup>2012 KAH</sup> 2011, and being first duly sworn, do declare to the undersigned authority that I sign and execute this instrument as my power of attorney, and that I sign it willingly, or willingly direct another to sign for me, that I execute it as my free and voluntary act for the purposes expressed in the power of attorney and that I am eighteen years of age or older, of sound mind and under no constraint or undue influences.

Kathleen R. Hustins

Signature of

RECEIVED  
AZ STATE OFFICE  
2011 AUG 27 P 2:42  
PHOENIX, ARIZONA

AFFIDAVIT OF WITNESS

I, JAMES D. WASS, the witness, sign my name to the foregoing power of attorney being first duly sworn and do declare to the undersigned authority that the principal signs and executes this instrument as his power of attorney and that he signs it willingly, or willingly directs another to sign for him, and that I in the presence and hearing of the principal, sign this power of attorney as witness to the principal's signing and that to the best of my knowledge, the principal is eighteen years of age or older, of sound mind and under no constraint or undue influence.

James D. Wass

Signature of Witness

1  
2  
3  
4  
5  
6  
7  
8  
9  
10  
11  
12  
13  
14  
15  
16  
17  
18  
19  
20  
21  
22  
23  
24  
25  
26  
27  
28  
29  
30

ACKNOWLEDGMENT

State of California  
County of San Diego


SUBSCRIBED, SWORN TO AND ACKNOWLEDGE before me by Kathleen A. Hustiny  
the principal, and subscribed and sworn to before me by Janice Griffing  
Notary Public, the witness, this 19 day of March, 2011. 2012 KAH

Janice Griffing  
NOTARY PUBLIC



RECEIVED  
M AZ STATE OFFICE  
2011 AUG 27 P 2:42  
PHOENIX, ARIZONA

**United States Department of the Interior  
Bureau of Land Management  
LANDS/RECREATION & PLANNING  
ONE N CENTRAL AVE  
PHOENIX, AZ 85004 -2203  
Phone: 602-417-9200**



No: 3114530

<b>Transaction #:</b> 3206289	
<b>Date of Transaction:</b> 08/27/2014	
<b>CUSTOMER:</b>	
MELBURN VROOMAN PO BOX 814 CONGRESS, AZ 85332-0814 US	

LINE #	QTY	DESCRIPTION	REMARKS	UNIT PRICE	TOTAL
1	1.00	LOCATABLE MINERALS / MINING CLAIMS-NOT NEW-UNADJUD, ONE AUTH NO. ONLY / MINING CLAIM MONEY RECEIVED CASES: AMC426135/\$330.00	NOI (9) POL (24) 2014, WAIVER (33) 2015	- n/a -	330.00
<b>TOTAL:</b>					<b>\$330.00</b>

PAYMENT INFORMATION			
NOTE: Items will appear on credit card statement as "Bureau of Land Mgmt CO".			
1	AMOUNT:	330.00	POSTMARKED: N/A
	TYPE:	CREDIT CARD	RECEIVED: 08/27/2014
	NAME:	VROOMAN, MELBURN PO BOX 814 CONGRESS AZ 85332-0814 US	
	CARD NO:	XXXXXXXXXXXX9178	AUTH CODE: 05260C
	NAME ON CARD:	EDWARD HUSTING	
	EXPIRES:	10/2014	
	SIGNATURE:		

<b>REMARKS</b>

This receipt was generated by the automated BLM Collections and Billing System and is a paper representation of a portion of the official electronic record contained therein.

When Recorded Return Docume

Mel Vrooman  
PO Box 814  
Congress AZ 85332

Check here is this is a change of address.

Telephone: 480-399-5805

E-mail address: vro70@yahoo.com

DENNY. JOBES @  
EARTHLINK.NET

218-431-0154

AFFIDAVIT OF PERFORMANCE OF ANNUAL WORK

1. State of Arizona, County of YAVAPAI ss:

2. I (Name) Melburn N Vrooman

3. Reside at (Address) PO Box 814

City Congress County YAVAPAI

State AZ Zip 85332 being duly sworn, depose and say that I am a citizen of the United States, more than eighteen years of age, and that all of the facts set forth in this affidavit, subject to the provisions and penalties of 18 U.S.C. 1001 pertaining to the filing of false, fictitious, or fraudulent statements with the United States, are true and correct according to the best of my knowledge, information and belief.

4. Owner's name and address (If not shown in Items 1-3 above).

RECEIVED  
M AZ STATE OFFICE  
2014 AUG 27 P 2:34  
PHOENIX, ARIZONA  
BLM  
Date  
Stamp

5. That I am personally acquainted with the mining claim(s). The work and improvements were made by and at the expense of the owner(s) of said claim(s). Said contiguous group of claims, listed on this document, are situated in the

Weaver (optional) Mining District; YAVAPAI County, Arizona.

Line No.	AMC NUMBER	CLAIM/SITE NAME	COUNTY RECORDER DATA (If available)	TWP	RNG	SEC
1	358837	Devils Nest AUZ	BK 4108 P.99	10N	4W	30,31
2	358838	Devils Nest AV10	BK 4108 P.100	10N	4W	30,31
3	358839	Devils Nest AV11	BK 4108 P.95	10N	4W	31
4	358836	Devils Nest AV1	BK 4109 P.97	10N	4W	31
5	344708	Cougar Run		10N	5W	35
6	345233	LICKER Gitter		10N	5W	35

ENTERED  
DEC 29 2014 480 ON  
AMC 103517 ONLY.  
BY: KM  
OTHERS PREVIOUSLY  
ENTERED



BLM  
Date  
Stamp

PHOENIX, ARIZONA

2014 AUG 27 P 2:34

RECEIVED  
BLM AZ STATE OFFICE

NOI

7	403516	That's Nice	BK 4766 P.491	9N	4W	5
8	403518	That's Nice #2	BK 4766 P.492	10N	4W	30
9	403517	That's Nice #1	BK 4765 P.117	10N	5W	36
10						

Fee \$155.00

6. That between the dates starting at 12 o'clock noon on September 1, 20 13 and ending at 12 o'clock noon on September 1, 20 14 at least \$ 1600 dollars worth of work and improvements were done and performed upon said claim(s) or upon one or more of a contiguous group of claims for the benefit of all, wholly or partly outside of a contiguous group of claims for the benefit of all, not including the location work.

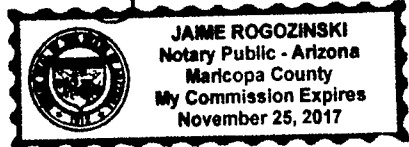
7. That the following persons were employed to perform the work and improvements described herein: John Barrett, Steve Barrett, John Taylor, William Berridge

8. That the work and improvements performed were: Road Repair to claims, Claim Improvements, Geological Report

9. Dated: 8/27/14 Signature: Melburn N Vrooman Melburn N Vrooman

SUBSCRIBED AND SWORN TO before me, a Notary Public, this 27<sup>th</sup> day of August 20 14

By: Melburn Vrooman  
Notary Public



My Commission Expires November 25, 2017

Bureau of Land Management  
Arizona State Office  
[www.az.blm.gov](http://www.az.blm.gov)

No. of Claims: 9 x \$10 = 90  
 Check No.: CC Init. SC  
 Receipt No.: 3114530  
 For BLM Use Only

Receipt

**United States Department of the Interior**  
**Bureau of Land Management**  
 LANDS/RECREATION & PLANNING  
 ONE N CENTRAL AVE  
 PHOENIX, AZ 85004 -2203  
 Phone: 602-417-9200

Receipt

No: 3114530

<b>Transaction #:</b> 3206289	
<b>Date of Transaction:</b> 08/27/2014	
<b>CUSTOMER:</b>	
MELBURN VROOMAN PO BOX 814 CONGRESS, AZ 85332-0814 US	

LINE #	QTY	DESCRIPTION	REMARKS	UNIT PRICE	TOTAL
1	1.00	LOCATABLE MINERALS / MINING CLAIMS-NOT NEW-UNADJUD, ONE AUTH NO. ONLY / MINING CLAIM MONEY RECEIVED CASES: AMC426135/\$330.00	NOI (9) POL (24) 2014, WAIVER (33) 2015	- n/a -	330.00
<b>TOTAL:</b>					<b>\$330.00</b>

PAYMENT INFORMATION			
NOTE: Items will appear on credit card statement as "Bureau of Land Mgmt CO".			
1	AMOUNT:	330.00	POSTMARKED: N/A
	TYPE:	CREDIT CARD	RECEIVED: 08/27/2014
	NAME:	VROOMAN, MELBURN PO BOX 814 CONGRESS AZ 85332-0814 US	
	CARD NO:	XXXXXXXXXXXX9178	AUTH CODE: 05260C
	NAME ON CARD:	EDWARD HUSTING	
	EXPIRES:	10/2014	
	SIGNATURE:		

REMARKS

This receipt was generated by the automated BLM Collections and Billing System and is a paper representation of a portion of the official electronic record contained therein.

UNITED STATES  
DEPARTMENT OF THE INTERIOR  
BUREAU OF LAND MANAGEMENT

MAINTENANCE FEE WAIVER CERTIFICATION

SEE INSTRUCTIONS ON PAGE 2

not  
556

345232/344707  
414683 412210

FORM APPROVED  
OMB NO. 1004-0114 358836  
Expires: August 31, 2013 403516  
403598 405743

1. This small miner waiver is filed for the assessment year beginning on September 1, 2013 and ending on September 1, 2014
2. The undersigned and all related parties owned ten or fewer mining claims, mill, or tunnel sites located and maintained on Federal lands in the United States of America on September 1, 2013.
3. The undersigned have performed the assessment work required by law for each mining claim listed prior to filing this waiver and understand that by filing this form, an affidavit of assessment work must be recorded by the December 30th following the filing of this waiver.
4. The undersigned understand that if the assessment work obligation has not yet come due under 30 U.S.C. 28 (for those claims in their first assessment year only), a notice of intent to hold reciting this condition must be recorded by the December 30th following the filing of this waiver.
5. The undersigned understand that mill and tunnel sites may also be listed upon this waiver and be waived from payment of the maintenance fee, and that a notice of intent to hold for these sites is required to be recorded by the December 30th immediately following the filing of this waiver.
6. The undersigned understand and acknowledge that pursuant to 43 U.S.C. 1212 and 18 U.S.C. 1001, the filing or recording of a false, fictitious, or fraudulent document with the Bureau of Land Management may result in a fine of up to \$250,000, a prison term not to exceed five years, or both.
7. The mining claims, mill or tunnel sites for which this waiver from payment of the maintenance fees is requested are:

CLAIM OR SITE NAME	BLM RECORDATION SERIAL NUMBER
1. Delta	AMC 403598
2. Thats Nice #3	AMC 403599
3. Flight Deck	AMC 405743
4.	
5.	
6.	
7.	
8.	
9.	
10.	

The owner(s) (claimants) of the above mining claims and sites are:

William P. Kirkeminde  
(Owner's Name - Please Print)  
195 Rainbow Drive  
(Street or P.O. Box)  
Livingston TX 77399  
(City) (State) (Zip Code)

William P Kirkeminde  
(Owner's Signature)  
RECEIVED  
BLM AZ STATE OFFICE  
2013 AUG 27 P 2:16  
PHOENIX, ARIZONA

(Owner's Name - Please Print)  
(Street or P.O. Box)  
(City) (State) (Zip Code)

Agent only / POA on file  
(Owner's Name - Please Print)  
(Street or P.O. Box)  
(City) (State) (Zip Code)

Melburn N Vrooman  
(Owner's Signature)  
Melburn N Vrooman

(Continued on page 2)

ENTERED  
SEP 19 2013  
BY: RE

When Recorded Return Document to:

Mel Vrooman  
Po Box 814  
Congress AZ  
85332

Check here if this is a change of address.

Telephone: 480-399-5805

E-mail address: VRO70@yahoo.com

**AFFIDAVIT OF PERFORMANCE OF ANNUAL WORK**

1. State of Arizona, County of yavapai ss:

2. I (Name) Melburn N Vrooman

3. Reside at (Address) PO Box 814

City Congress County yavapai

State AZ Zip 85332 being duly sworn, depose and say that I am a citizen of the United States, more than eighteen years of age, and that all of the facts set forth in this affidavit, subject to the provisions and penalties of 18 U.S.C. 1001 pertaining to the filing of false, fictitious, or fraudulent statements with the United States, are true and correct according to the best of my knowledge, information and belief.

4. Owner's name and address (If not shown in Items 1-3 above). William P Kirkemindi  
195 Rainbow Rd, Livingston Tx 77399

5. That I am personally acquainted with the mining claim(s). The work and improvements were made by and at the expense of the owner(s) of said claim(s). Said contiguous group of claims, listed on this document, are situated in the

Weaver (optional) Mining District; yavapai County, Arizona.

RECEIVED  
BLM AZ STATE OFFICE  
2013 AUG 21 P 2:15  
PHOENIX, ARIZONA

Line No.	AMC NUMBER	CLAIM/SITE NAME	COUNTY RECORDER DATA (If available)	TWP	RNG	SEC
1	403598	Delta		10N	4W	30
2	403599	Thats Nice #3		10N	4W	30
3	405743	Flight Deck	B.4796 P.139	9N	4W	8
4						
5						
6						

Form: MCF108  
Revised Jan. 2006  
Page 1 of 2

ENTERED  
SEP 11 2013  
BY: AT

RECEIVED  
BLM AZ STATE OFFICE  
PHOENIX, ARIZONA  
2013 AUG 27 P 2:15

BLM  
Date  
Stamp

7						
8						
9						
10						

6. That between the dates starting at 12 o'clock noon on September 1, 20 12 and ending at 12 o'clock noon on September 1, 20 13 at least \$ 750 dollars worth of work and improvements were done and performed upon said claim(s) or upon one or more of a contiguous group of claims for the benefit of all, wholly or partly outside of a contiguous group of claims for the benefit of all, not including the location work.

7. That the following persons were employed to perform the work and improvements described herein: John Barrett, Steve Barrett, Mel Vrooman, Dave Pepin

8. That the work and improvements performed were: Claim Improvements, Roads, Brush, ETC.

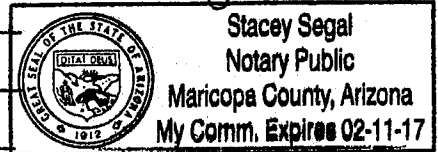
9. Dated: 8/27/13 Signature: Melburn N Vrooman Melburn N Vrooman

SUBSCRIBED AND SWORN TO before me, a Notary Public, this 27 day of August 20 13

By: Melbourne N Vrooman

Notary Public Stacey Segal

My Commission Expires 2/11/17



Bureau of Land Management  
Arizona State Office  
[www.az.blm.gov](http://www.az.blm.gov)

No. of Claims: 3 x \$10 = 30  
Check No.: Cash Init. NCH  
Receipt No.: 2866618  
For BLM Use Only

UNITED STATES  
DEPARTMENT OF THE INTERIOR  
BUREAU OF LAND MANAGEMENT

*next*

557

FORM APPROVED  
OMB NO. 1004-0114  
Expires: August 31, 2013

MAINTENANCE FEE WAIVER CERTIFICATION

SEE INSTRUCTIONS ON PAGE 2

1. This small miner waiver is filed for the assessment year beginning on September 1, 2013 and ending on September 1, 2014.
2. The undersigned and all related parties owned ten or fewer mining claims, mill, or tunnel sites located and maintained on Federal lands in the United States of America on September 1, 2013.
3. The undersigned have performed the assessment work required by law for each mining claim listed prior to filing this waiver and understand that by filing this form, an affidavit of assessment work must be recorded by the December 30th following the filing of this waiver.
4. The undersigned understand that if the assessment work obligation has not yet come due under 30 U.S.C. 28 (for those claims in their first assessment year only), a notice of intent to hold reciting this condition must be recorded by the December 30th following the filing of this waiver.
5. The undersigned understand that mill and tunnel sites may also be listed upon this waiver and be waived from payment of the maintenance fee, and that a notice of intent to hold for these sites is required to be recorded by the December 30th immediately following the filing of this waiver.
6. The undersigned understand and acknowledge that pursuant to 43 U.S.C. 1212 and 18 U.S.C. 1001, the filing or recording of a false, fictitious, or fraudulent document with the Bureau of Land Management may result in a fine of up to \$250,000, a prison term not to exceed five years, or both.
7. The mining claims, mill or tunnel sites for which this waiver from payment of the maintenance fees is requested are:

CLAIM OR SITE NAME	BLM RECORDATION SERIAL NUMBER
1. <u>CROSS OVER</u> ✓	<u>AMC 414683</u>
2. <u>De Vault Placers</u>	<u>AMC 414684</u> <i>Pritty only</i>
3. <u>Fletchers Gold</u>	<u>AMC 414685</u> <i>Pritty only</i>
4. <u>Fletchers Gold Ext</u>	<u>AMC 414686</u> <i>Pritty only</i>
5. _____	<u>AMC 414689</u> <i>mill</i>
6. <u>VIVA Gold</u>	<u>AMC 414693</u> <i>Pritty only</i>
7. _____	
8. _____	
9. _____	
10. _____	

The owner(s) (claimants) of the above mining claims and sites are:

Robert J Pritty  
(Owner's Name - Please Print)  
85535 Ghost town Rd  
(Street or P.O. Box)  
Congress AZ 85332  
(City) (State) (Zip Code)

Robert J Pritty  
(Owner's Signature)  
*Address not matched in data base = entered anyway RZ 9/24/13*

RECEIVED  
BLM AZ STATE OFFICE  
2013 AUG 27 P 2:16  
PHOENIX ARIZONA

Patricia M. Cook  
(Owner's Name - Please Print)  
3100 S. whitehorse Pike #7  
(Street or P.O. Box)  
Hammonton, NJ 08037  
(Owner's Name - Please Print)  
(City) (State) (Zip Code)

Patricia M Cook  
(Owner's Signature)  
Melburn N Vrooman  
Agent/POA Melburn N Vrooman  
only (Owner's Signature)

ENTERED  
SEP 19 2013  
BY: RE

When Recorded Return Document to:

Mel VROOMAN  
PO Box 814  
Congress AZ  
85332

Check here is this is a change of address.

Telephone: 480-399-5805

E-mail address: VRO70@yahoo.com

AFFIDAVIT OF PERFORMANCE OF ANNUAL WORK

1. State of Arizona, County of Yavapai ss:

2. I (Name) Melburn N VROOMAN

3. Reside at (Address) PO BOX 814

City Congress County YAVAPAI

RECEIVED  
BLM AZ STATE OFFICE  
PHOENIX, ARIZONA  
AUG 27 P 2:16

State AZ zip 85332 being duly sworn, depose and say that I am a citizen of the United States, more than eighteen years of age, and that all of the facts set forth in this affidavit, subject to the provisions and penalties of 18 U.S.C. 1001 pertaining to the filing of false, fictitious, or fraudulent statements with the United States, are true and correct according to the best of my knowledge, information and belief.

4. Owner's name and address (If not shown in Items 1-3 above).  
Robert J. Pritty and Patricia Cook 85535 Ghost town Rd  
Congress AZ 85332

5. That I am personally acquainted with the mining claim(s). The work and improvements were made by and at the expense of the owner(s) of said claim(s). Said contiguous group of claims, listed on this document, are situated in the

Weaver (optional) Mining District; Yavapai County, Arizona.

Line No.	AMC NUMBER	CLAIM/SITE NAME	COUNTY RECORDER DATA (If available)	TWP	RNG	SEC
1	414683	Cross Over	B.4870 P.925	10N	4W	18
2	414684	De Vault Placers	B.4870 P.934	10N	4W	17
3	414685	Fletchers Gold	B.4870 P.932	10N	4W	18
4	414686	Fletchers Gold Ext.	B.4870 P.931	10N	4W	18
5	414693	VIVA Gold	B.4870 P.933	10N	4W	18
6						

Form: MCF108  
Revised Jan. 2006  
Page 1 of 2

ENTERED  
SEP 11 2013  
BY: HT

RECEIVED  
 PHOENIX, ARIZONA  
 2013 AUG 27 P 2 16

7					
8					
9					
10					

6. That between the dates starting at 12 o'clock noon on September 1, 20 12 and ending at 12 o'clock noon on September 1, 20 13 at least \$ 900 dollars worth of work and improvements were done and performed upon said claim(s) or upon one or more of a contiguous group of claims for the benefit of all, wholly or partly outside of a contiguous group of claims for the benefit of all, not including the location work.

7. That the following persons were employed to perform the work and improvements described herein:  
Mel Vrooman, Steve Barrett, Dave Pepin, John Barrett

8. That the work and improvements performed were: Claim Improvements, Roads, Brush etc.

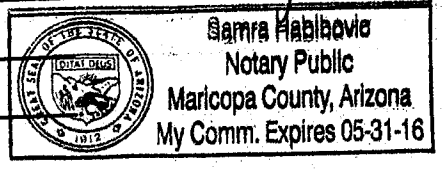
9. Dated: 8/27/13 Signature: Melburn N Vrooman

SUBSCRIBED AND SWORN TO before me, a Notary Public, this 27th day of August 20 13

By: Melburn N Vrooman

Notary Public [Signature]

My Commission Expires 05/31/2016



Bureau of Land Management  
 Arizona State Office  
[www.az.blm.gov](http://www.az.blm.gov)

No. of Claims: 5 x \$10 = 50  
 Check No.: cash Init. NCH  
 Receipt No.: 28161618  
 For BLM Use Only



UNITED STATES  
DEPARTMENT OF THE INTERIOR  
BUREAU OF LAND MANAGEMENT  
**MAINTENANCE FEE WAIVER CERTIFICATION**

*next*

558

FORM APPROVED  
OMB NO. 1004-0114  
Expires: August 31, 2013

SEE INSTRUCTIONS ON PAGE 2

412210

1. This small miner waiver is filed for the assessment year beginning on September 1, 2013 and ending on September 1, 2014
2. The undersigned and all related parties owned ten or fewer mining claims, mill, or tunnel sites located and maintained on Federal lands in the United States of America on September 1, 2013
3. The undersigned have performed the assessment work required by law for each mining claim listed prior to filing this waiver and understand that by filing this form, an affidavit of assessment work must be recorded by the December 30th following the filing of this waiver.
4. The undersigned understand that if the assessment work obligation has not yet come due under 30 U.S.C. 28 (for those claims in their first assessment year only), a notice of intent to hold reciting this condition must be recorded by the December 30th following the filing of this waiver.
5. The undersigned understand that mill and tunnel sites may also be listed upon this waiver and be waived from payment of the maintenance fee, and that a notice of intent to hold for these sites is required to be recorded by the December 30th immediately following the filing of this waiver.
6. The undersigned understand and acknowledge that pursuant to 43 U.S.C. 1212 and 18 U.S.C. 1001, the filing or recording of a false, fictitious, or fraudulent document with the Bureau of Land Management may result in a fine of up to \$250,000, a prison term not to exceed five years, or both.
7. The mining claims, mill or tunnel sites for which this waiver from payment of the maintenance fees is requested are:

CLAIM OR SITE NAME	BLM RECORDATION SERIAL NUMBER
1. <u>BADGER</u>	✓ <u>AMC 412210</u>
2. <u>Oh My Gold</u>	<u>AMC 414687</u>
3. <u>Red Flats Top</u>	<u>AMC 414688</u>
4. <u>Rocky Gulch</u>	<u>AMC 414689</u>
5. <u>The Rusty Pick</u>	<u>AMC 414690</u>
6. <u>Upper Antelope East</u>	<u>AMC 414691</u>
7. <u>Upper Antelope West</u>	<u>AMC 414692</u>
8.	
9.	
10.	

The owner(s) (claimants) of the above mining claims and sites are:

Edward C Husting  
(Owner's Name - Please Print)  
11805 Avenida Sivrita  
(Street or P.O. Box)  
San Diego CA 92818  
(City) (State) (Zip Code)

Edward C Husting  
(Owner's Signature)

RECEIVED  
BLM AZ STATE OFFICE  
PHOENIX, ARIZONA  
2013 AUG 27 2:16

Kathleen A Husting  
(Owner's Name - Please Print)  
11805 Avenida Sivrita  
(Street or P.O. Box)  
San Diego CA 92818  
(City) (State) (Zip Code)

Kathleen A Husting  
(Owner's Signature)

Melburn N Vrooman  
(Owner's Name - Please Print)  
Melburn N Vrooman  
(Street or P.O. Box)  
San Diego CA 92818  
(City) (State) (Zip Code)

Melburn N Vrooman  
(Owner's Signature)  
Agent/POA only

(Continued on page 2)

ENTERED  
SEP 19 2013  
BY: RE

When Recorded Return Document to:

Mel VROOMAN  
Po Box 814  
Congress AZ  
85332

Check here is this is a change of address.

Telephone: 480-399-5805

E-mail address: VRO70@yahoo.com

**AFFIDAVIT OF PERFORMANCE OF ANNUAL WORK**

1. State of Arizona, County of yavapai ss:

2. I (Name) Melburn N Vrooman

3. Reside at (Address) Po Box 814

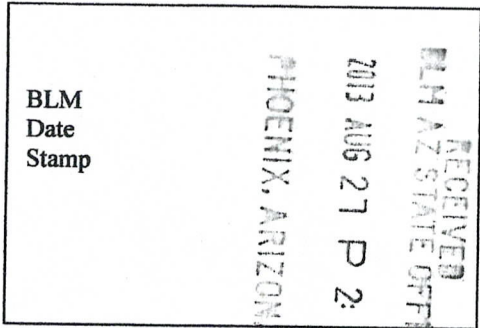
City Congress N County yavapai

State AZ Zip 85332 being duly sworn, depose and say that I am a citizen of the United States, more than eighteen years of age, and that all of the facts set forth in this affidavit, subject to the provisions and penalties of 18 U.S.C. 1001 pertaining to the filing of false, fictitious, or fraudulent statements with the United States, are true and correct according to the best of my knowledge, information and belief.

4. Owner's name and address (If not shown in Items 1-3 above). Edward C Husting and Kathleen A Husting 11865 Avenida Sivrita, San Diego, CA 92818

5. That I am personally acquainted with the mining claim(s). The work and improvements were made by and at the expense of the owner(s) of said claim(s). Said contiguous group of claims, listed on this document, are situated in the

Weaver (optional) Mining District; yavapai County, Arizona.



Line No.	AMC NUMBER	CLAIM/SITE NAME	COUNTY RECORDER DATA (If available)	TWP	RNG	SEC
1	412210	Badger	B4835 P. 800 Amend B. 4846 P. 401	13N	1W	21
2	414687	Oh My Gold	B. 4870 P. 928	10N	4W	18
3	414688	Red Flats Top	B. 4870 P. 924	10N	4W	18
4	414689	Rocky Gulch	B 4870 P. 927	10N	4W	18
5	414690	The Rusty Pick	B 4870 P. 926	10N	4W	18
6	414692	Upper Antelope EAST	B 4870 P. 929	10N	4W	17

414692

Form: MCF108  
Revised Jan. 2006  
Page 1 of 2

ENTERED  
SEP 11 2013  
BY: AT

BLM  
Date  
Stamp

2013 AUG 27 P 2:19  
PHOENIX, ARIZONA  
RECEIVED  
BLM STATE OFFICE

7	414692	Upper Antelope West	B. 4870 P. 930	10N	4W	2-19
8						
9						
10						

6. That between the dates starting at 12 o'clock noon on September 1, 20 12 and ending at 12 o'clock noon on September 1, 20 13 at least \$ 2000 dollars worth of work and improvements were done and performed upon said claim(s) or upon one or more of a contiguous group of claims for the benefit of all, wholly or partly outside of a contiguous group of claims for the benefit of all, not including the location work.

7. That the following persons were employed to perform the work and improvements described herein: \_\_\_\_\_

Mel Vrooman, Dave Pepin, John Barrett

8. That the work and improvements performed were: Claim improvements, Roads, Brush, etc.


9. Dated: 8/27/13 Signature: Melburn N Vrooman

SUBSCRIBED AND SWORN TO before me, a Notary Public, this 27<sup>th</sup> day of August 20 13

By: Melburn N Vrooman

Notary Public [Signature]

My Commission Expires 05/31/2016

 Samra Habibovic  
Notary Public  
Maricopa County, Arizona  
My Comm. Expires 05-31-16

Bureau of Land Management  
Arizona State Office  
[www.az.blm.gov](http://www.az.blm.gov)

No. of Claims: 7 x \$10 = 70  
Check No.: Cash Init. NCH  
Receipt No.: 2866668  
For BLM Use Only

Form: MCF108  
Revised Jan. 2006  
Page 2 of 2

UNITED STATES  
DEPARTMENT OF THE INTERIOR  
BUREAU OF LAND MANAGEMENT

MAINTENANCE FEE WAIVER CERTIFICATION

not  
559

FORM APPROVED  
OMB NO. 1004-0114  
Expires: August 31, 2013

SEE INSTRUCTIONS ON PAGE 2

1. This small miner waiver is filed for the assessment year beginning on September 1, 2013 and ending on September 1, 2014
2. The undersigned and all related parties owned ten or fewer mining claims, mill, or tunnel sites located and maintained on Federal lands in the United States of America on September 1, 2013
3. The undersigned have performed the assessment work required by law for each mining claim listed prior to filing this waiver and understand that by filing this form, an affidavit of assessment work must be recorded by the December 30th following the filing of this waiver.
4. The undersigned understand that if the assessment work obligation has not yet come due under 30 U.S.C. 28 (for those claims in their first assessment year only), a notice of intent to hold reciting this condition must be recorded by the December 30th following the filing of this waiver.
5. The undersigned understand that mill and tunnel sites may also be listed upon this waiver and be waived from payment of the maintenance fee, and that a notice of intent to hold for these sites is required to be recorded by the December 30th immediately following the filing of this waiver.
6. The undersigned understand and acknowledge that pursuant to 43 U.S.C. 1212 and 18 U.S.C. 1001, the filing or recording of a false, fictitious, or fraudulent document with the Bureau of Land Management may result in a fine of up to \$250,000, a prison term not to exceed five years, or both.
7. The mining claims, mill or tunnel sites for which this waiver from payment of the maintenance fees is requested are:

CLAIM OR SITE NAME	BLM RECORDATION SERIAL NUMBER
1. Devils Nest AU2 ✓	AMC 358837
2. Devils Nest AU10	AMC 358838
3. Devils Nest AU11	AMC 358839
4. Devils Nest AU1	AMC 358836
5. Cougar Run	AMC 344708
6. Likker GITTER	AMC 345233
7. Thats Nice	AMC 403516
8. Thats Nice #1	AMC 403517
9. Thats Nice #2	AMC 403518
10.	

The owner(s) (claimants) of the above mining claims and sites are:

Melburn Vrooman  
(Owner's Name - Please Print)

Melburn Vrooman  
(Owner's Signature)

Po Box 814  
(Street or P.O. Box)

Congress AZ 85332  
(City) (State) (Zip Code)

(Owner's Name - Please Print)

(Street or P.O. Box)

(City) (State) (Zip Code)

(Owner's Name - Please Print)

(Street or P.O. Box)

(City) (State) (Zip Code)

(Continued on page 2)

RECEIVED  
BLM AZ STATE OFFICE  
2013 AUG 27 P 2:16  
PHOENIX ARIZONA

ENTERED  
SEP 19 2013  
BY: RE

When Recorded Return Document to:

Mel Vrooman  
PO Box 814  
Congress AZ  
85332

Check here is this is a change of address.

Telephone: 480-399-5805

E-mail address: VRO70@yahoo.com

**AFFIDAVIT OF PERFORMANCE OF ANNUAL WORK**

1. State of Arizona, County of Yavapai ss:

2. I (Name) Melburn N Vrooman

3. Reside at (Address) PO Box 814

City Congress County YAVAPAI

State AZ zip 85332 being duly sworn, depose and say that I am a citizen of the United States, more than eighteen years of age, and that all of the facts set forth in this affidavit, subject to the provisions and penalties of 18 U.S.C. 1001 pertaining to the filing of false, fictitious, or fraudulent statements with the United States, are true and correct according to the best of my knowledge, information and belief.

4. Owner's name and address (If not shown in Items 1-3 above).

RECEIVED  
BLM AZ STATE OFFICE  
2013 AUG 27 P 2:15  
PHOENIX, ARIZONA  
BLM  
Date  
Stamp

5. That I am personally acquainted with the mining claim(s). The work and improvements were made by and at the expense of the owner(s) of said claim(s). Said contiguous group of claims, listed on this document, are situated in the

Weaver (optional) Mining District; Yavapai County, Arizona.

Line No.	AMC NUMBER	CLAIM/SITE NAME	COUNTY RECORDER DATA (If available)	TWP	RNG	SEC
1	358837	Devils Nest AV2	BK 4108 P. 99	10N	4W	30,31
2	358838	Devils Nest AV10	BK 4108 P. 100	10N	4W	30,31
3	358839	Devils Nest AV11	BK 4108 P. 95	10N	4W	31
4	358836	Devils Nest AV1	BK 4109 P. 97	10N	4W	31
5	344708	Cougar Run		10N	5W	35
6	345233	Likker Gitter		10N	5W	35

Form: MCF108  
Revised Jan. 2006  
Page 1 of 2

ENTERED  
SEP 11 2013  
BY: AT

BLM  
Date  
Stamp

PHOENIX, ARIZONA

2013 AUG 27 P 2 15

RECEIVED  
MINERAL STATE OFFICE

7	403516	Thats Nice	BK 4766 P.491	9N	4W	15
8	403517	Thats Nice #1	BK 4765 P.117	10N	5W	36
9	403518	Thats Nice #2	BK 4766 P.492	10N	4W	30
10				TWP	RNG	SEC

6. That between the dates starting at 12 o'clock noon on September 1, 20 12 and ending at 12 o'clock noon on September 1, 20 13 at least \$ 1500 dollars worth of work and improvements were done and performed upon said claim(s) or upon one or more of a contiguous group of claims for the benefit of all, wholly or partly outside of a contiguous group of claims for the benefit of all, not including the location work.

7. That the following persons were employed to perform the work and improvements described herein: John Barrett, Steve Barrett, Dave Pepin, Mel Vrooman

8. That the work and improvements performed were: Claim Improvements, Roads, Brush, etc


9. Dated: 8/26/13 Signature: Melburn N Vrooman - Melburn N Vrooman

SUBSCRIBED AND SWORN TO before me, a Notary Public, this 27 day of August 20 13

By: Melburn N Vrooman

Notary Public Stacey Segal

My Commission Expires 2/11/17



Bureau of Land Management  
Arizona State Office  
[www.az.blm.gov](http://www.az.blm.gov)

No. of Claims: 9 x \$10 = 90  
 Check No.: cash Init. NCH  
 Receipt No.: 2866618  
 For BLM Use Only

When Recorded, mail to:

WILLIAM PAUL KIRKERMİNDE II  
195 Rainbow Drive, #9560  
LIVINGSTON, TX 77399

SPACE ABOVE THIS LINE FOR RECORDER'S USE

### SPECIAL DURABLE FINANCIAL POWER OF ATTORNEY

KNOW ALL MEN BY THESE PRESENTS:

That I, WILLIAM PAUL KIRKERMİNDE II, the undersigned principal, whose address is 195 Rainbow Drive, #9560, Livingston, TX 77399 by this instrument, hereby constitute and appoint MELBURNE N. VROOMAN, whose address is P.O. Box 814, 25545 South Ghost Town Road, Congress, AZ 85332, as my Agent to act in my name, place, and stead, and for my use and benefit as if I were personally present to transact such business and perform every act requisite and necessary to:

1. Locate, acquire, contract, manage, file, and record mining claims on my behalf, and to effect any or all of the above-described transactions to any entities on such terms and at prices my attorney may deem proper, and in my name to make, execute, acknowledge and deliver any instrument necessary to effect such transactions; and to ask for, demand, sue for, collect, recover and receive all monies which may become due and owing to me by reason of such transaction;

FURTHERMORE, I specifically authorize my above named agent to:

1. Buy, sell, contract, receive, possess, transfer, lease, let, demise, remise, release, encumber, hypothecate, or mortgage, whichever is applicable to accomplish the objectives heretofore described.
2. Sign, seal deliver or otherwise execute and/or acknowledge any and all instruments,

RECEIVED  
BLM AZ STATE OFFICE  
2011 AUG 27 P 2:19  
TULSA, ARIZONA

RECEIVED  
BLM AZ STATE OFFICE  
2011 AUG 23 P 2:17  
TULSA, ARIZONA

papers, or documents requisite and necessary to accomplish the objectives heretofore described.

GIVING AND GRANTING unto said Agent, full power and authority to transact any business, perform every act and thing whatsoever requisite and necessary to fully accomplish the intent and purposes of this Special Power of Attorney, and therefore, I hereby ratify and confirm every act that said Agent shall lawfully do or cause to be done by virtue of these presents.

The validity of this Special Power of Attorney shall not be affected by my subsequent disability, incapacity, or lapse of time, and shall continue in full force and effect during my lifetime, unless sooner revoked or terminated by me in writing.

IN WITNESS WHEREOF, I (we) have hereunto set my (our) hand(s) and seal this 16<sup>th</sup> day of September, 20 10.

[Signature]  
Signature of Witness

[Signature]  
Signature of William Paul Kirkermine II

3170 E. Indian School Rd.  
Address of Witness

195 Rainbow Dr # 9560  
Address of Principal

Phoenix, AZ 85016  
City/State/Zip


Livingston TX 77399  
City/State/Zip

RECEIVED  
BLM AZ STATE OFFICE  
MIG P 2:15  
RECEIVED  
BLM AZ STATE OFFICE  
2011 AUG 23 P 2:15  
PHOENIX, ARIZONA




**ACKNOWLEDGMENT OF PRINCIPAL**

I, William Paul Kirkerminde II, the principal, sign my name to this power of attorney this 16<sup>th</sup> day of September, 2010, and being first duly sworn, do declare to the undersigned authority that I sign and execute this instrument as my power of attorney and that I sign it willingly, or willingly direct another to sign for me, that I execute it as my free and voluntary act for the purposes expressed in the power of attorney and that I am eighteen years of age or older, of sound mind and under no constraint or undue influence.

  
Signature of William Paul Kirkerminde II

**AFFIDAVIT OF WITNESS**

I, Sandra N Anderson, the witness, sign my name to the forgoing power of attorney being first duly sworn and do declare to the undersigned authority that the principal signs and executes this instrument as his power of attorney and that he signs it willingly, or willingly directs another to sign for him, and that I in the presence and hearing of the principal, sign this power of attorney as witness to the principal's signing and that to the best of my knowledge the principal is eighteen years of age or older, of sound mind and under no constraint or undue influence.

  
Signature of Witness

RECEIVED RECEIVED  
CLM AZ STATE OFFICE CLM AZ STATE OFFICE  
2011 AUG 23 P 2:15 2011 AUG 27 P 2:19  
PHOENIX, ARIZONA PHOENIX, ARIZONA

# PREPARATION STATEMENT

This document was prepared by:

Donald F. Steward, AZCLDP #80339  
Document Resource Center, AZCLDP #80340

RECEIVED  
BLM AZ STATE OFFICE

2013 AUG 21 P 2:19

PHOENIX, ARIZONA

RECEIVED  
BLM AZ STATE OFFICE

2011 AUG 23 P 2:15

PHOENIX, ARIZONA


**ACKNOWLEDGMENT**

State of Arizona  
County of Maricopa

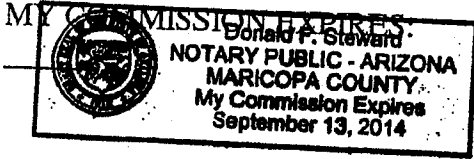
SUBSCRIBED, SWORN TO AND ACKNOWLEDGE before me by William Paul

Kirkermide II, the principal, and subscribed and sworn to before me by Sandra N.

Anderson, the witness, this 16th day of September, 2010



NOTARY PUBLIC



RECEIVED  
BLM AZ STATE OFFICE  
2013 AUG 27 P 2:19  
PHOENIX, ARIZONA

RECEIVED  
BLM AZ STATE OFFICE  
2011 AUG 23 P 2:15  
PHOENIX, ARIZONA

COPY

1  
2  
3  
4  
5  
6  
7  
8  
9  
10  
11  
12  
13  
14  
15  
16  
17  
18  
19  
20  
21  
22  
23  
24  
25  
26  
27  
28  
29  
30

**SPECIAL DURABLE FINANCIAL POWER OF ATTORNEY**

KNOW ALL MEN BY THESE PRESENTS:

That I, ROBERT J PRITTY, the undersigned principal, whose address is  
B Box 814 Congress AZ 85332 by this instrument, hereby constitute and appoint  
Melburn N. Vrooman, whose address is P.O.Box 814, 25545 South Ghost Town Road, Congress, Arizona  
85332, as my Agent to act in my name, place, stead, and for my use and benefit, as if I were  
personally present to transact such business and perform every act requisite and necessary to:

1. Locate, acquire, contract, manage, file and record mining claims on my behalf; and to effect any or all of the above described transactions to any entities on such terms and at prices my attorney may deem proper, and in my name to make, execute, acknowledge and deliver any instrument necessary to effect such transactions; and to ask for, demand, sue for, collect, recover and receive all monies which may become due and owing to me by reason of such transaction;

**FURTHERMORE**, I specifically authorize my above named agent to:

1. Buy, sell, contract, receive, possess, transfer, lease, Let, demise, remise, release, encumber, hypothecate, or mortgage, whichever is applicable to accomplish the objectives heretofore described.
2. Sign, seal, deliver or otherwise execute and/or acknowledge any and all instruments, papers, or documents requisite and necessary to accomplish the objectives heretofore described.

**GIVING AND GRANTING** unto said Agent, full power and authority to transact any business, perform every act and thing whatsoever requisite and

Special Power of Attorney 1

RECEIVED  
BLM AZ STATE OFFICE  
FEB 12 P 2:26  
PHOENIX, ARIZONA



This POA doc, rec'd  
Feb 12, 2014, supplies  
the full info needed -  
within the 60-day  
timeframe. RE 2.12.14

COPY

1  
2  
3  
4  
5  
6  
7  
8  
9  
10  
11  
12  
13  
14  
15  
16  
17  
18  
19  
20  
21  
22  
23  
24  
25  
26  
27  
28  
29  
30


ACKNOWLEDGMENT OF PRINCIPAL

I, ROBERT J PRITTY, the principal, sign my name to this power of attorney this 7 day of FEB, ~~2011~~<sup>2013</sup>, and being first duly sworn, do declare to the undersigned authority that I sign and execute this instrument as my power of attorney, and that I sign it willingly, or willingly direct another to sign for me, that I execute it as my free and voluntary act for the purposes expressed in the power of attorney and that I am eighteen years of age or older, of sound mind and under no constraint or undue influences.

  
Signature of 

AFFIDAVIT OF WITNESS

I, Melburn N Vrooman, the witness, sign my name to the foregoing power of attorney being first duly sworn and do declare to the undersigned authority that the principal signs and executes this instrument as his power of attorney and that he signs it willingly, or willingly directs another to sign for him, and that I in the presence and hearing of the principal, sign this power of attorney as witness to the principal's signing and that to the best of my knowledge, the principal is eighteen years of age or older, of sound mind and under no constraint or undue influence.

  
Signature of Witness

RECEIVED  
BLM AZ STATE OFFICE  
2014 FEB 12 P 2:26  
PHOENIX, ARIZONA

1 \_\_\_\_\_  
2  
3 **SPECIAL DURABLE FINANCIAL POWER OF ATTORNEY**  
4

5 **KNOW ALL MEN BY THESE PRESENTS:**

6  
7 That I, ROBERT J PRITTY, the undersigned principal, whose address is  
8 P.O. Box 814 Congress AZ 85332 by this instrument, hereby constitute and appoint  
9 Melburn N. Vrooman, whose address is P.O.Box 814, 25545 South Ghost Town Road, Congress, Arizona  
10 85332, as my Agent to act in my name, place, stead, and for my use and benefit, as if I were  
11 personally present to transact such business and perform every act requisite and necessary to:

- 12  
13 1. Locate, acquire, contract, manage, file and record mining claims on my behalf; and to  
14 effect any or all of the above described transactions to any entities on such terms  
15 and at prices my attorney may deem proper, and in my name to make, execute,  
16 acknowledge and deliver any instrument necessary to effect such transactions; and to  
17 ask for, demand, sue for, collect, recover and receive all monies which may become due  
18 and owing to me by reason of such transaction;

19  
20 **FURTHERMORE**, I specifically authorize my above named agent to:

- 21  
22 1. Buy, sell, contract, receive, possess, transfer, lease,  
23 Let, demise, remise, release, encumber, hypothecate, or mortgage,  
24 whichever is applicable to accomplish the objectives heretofore described.  
25  
26 2. Sign, seal, deliver or otherwise execute and/or acknowledge  
27 any and all instruments, papers, or documents requisite and necessary to  
28 accomplish the objectives heretofore described.



29  
30 **GIVING AND GRANTING** unto said Agent, full power and authority to transact  
any business, perform every act and thing whatsoever requisite and

RECEIVED  
BLM AZ STATE OFFICE  
2013 AUG 27 P 2:19  
TUCSON, ARIZONA

1  
2  
3  
4  
5  
6  
7  
8  
9  
10  
11  
12  
13  
14  
15  
16  
17  
18  
19  
20  
21  
22  
23  
24  
25  
26  
27  
28  
29  
30


ACKNOWLEDGMENT OF PRINCIPAL

I, ROBERT J PRATTY, the principal, sign my name to this power of attorney this 7 day of FEB, ~~2014~~ 2013, and being first duly sworn, do declare to the undersigned authority that I sign and execute this instrument as my power of attorney, and that I sign it willingly, or willingly direct another to sign for me, that I execute it as my free and voluntary act for the purposes expressed in the power of attorney and that I am eighteen years of age or older, of sound mind and under no constraint or undue influences.

  
Signature of 

AFFIDAVIT OF WITNESS

I, Melbuen N Vrooman, the witness, sign my name to the foregoing power of attorney being first duly sworn and do declare to the undersigned authority that the principal signs and executes this instrument as his power of attorney and that he signs it willingly, or willingly directs another to sign for him, and that I in the presence and hearing of the principal, sign this power of attorney as witness to the principal's signing and that to the best of my knowledge, the principal is eighteen years of age or older, of sound mind and under no constraint or undue influence.

  
Signature of Witness

RECEIVED  
BLM AZ STATE OFFICE  
2013 AUG 27 P 2:10  
TUCSON, ARIZONA

1 When Recorded, mail to:

2

3

4

5

6

7

# SPECIAL DURABLE FINANCIAL POWER OF ATTORNEY

8

KNOW ALL MEN BY THESE PRESENTS:

9

10

That I, Patricia M. Cook, the undersigned principal, whose address is 3100 S. White Horse Pike,

11

#7, Hammonton, New Jersey 08037 by this instrument, hereby constitute and appoint

12

Melburn N. Vrooman, whose address is P.O.Box 814, 25545 South Ghost Town Road, Congress, Arizona

13

85332, as my Agent to act in my name, place, stead, and for my use and benefit, as if I were

14

personally present to transact such business and perform every act requisite and necessary to:

15

16

1. Locate, acquire, contract, manage, file and record mining claims on my behalf; and to effect any or all of the above described transactions to any entities on such terms and at prices my attorney may deem proper, and in my name to make, execute, acknowledge and deliver any instrument necessary to effect such transactions; and to ask for, demand, sue for, collect, recover and receive all monies which may become due and owing to me by reason of such transaction;

17

18

19

20

21

22

23

**FURTHERMORE**, I specifically authorize my above named agent to:

24

25

1. Buy, sell, contract, receive, possess, transfer, lease, Let, demise, remise, release, encumber, hypothecate, or mortgage, whichever is applicable to accomplish the objectives heretofore described.

26

27

28

29

2. Sign, seal, deliver or otherwise execute and/or acknowledge any and all instruments, papers, or documents requisite and necessary to accomplish the objectives heretofore described.

30

RECEIVED  
 PLAZA STATE OFFICE  
 2017 AUG 27 P 2:19  
 PHOENIX, ARIZONA





1  
2  
3  
4  
5  
6  
7  
8  
9  
10  
11  
12  
13  
14  
15  
16  
17  
18  
19  
20  
21  
22  
23  
24  
25  
26  
27  
28  
29  
30

GIVING AND GRANTING unto said Agent, full power and authority to transact any business, perform every act and thing whatsoever requisite and necessary to fully accomplish the intent and purposes of this Special Power of Attorney, and therefore, I hereby ratify and confirm every act that said Agent shall lawfully do or cause to be done by virtue of these presents.

The validity of this Special Power of Attorney shall not be affected by any subsequent disability, incapacity, or lapse of time, and shall continue in full force and effect during my lifetime, unless sooner revoked or terminated by me in writing.

IN WITNESS WHEREOF, I (we) have hereunto set my (our) hand(s) and seal this 25 day of November, 2011.

  
\_\_\_\_\_  
Signature of Witness

  
\_\_\_\_\_  
Signature of

97 S. White Horse Pike  
\_\_\_\_\_  
Address of Witness

3100 S. WHP # 7  
\_\_\_\_\_  
Address of Principal

Hammonon NJ 08037  
\_\_\_\_\_  
City/State/zip


Hammonon, NJ 08037  
\_\_\_\_\_  
City/State/zip

RECEIVED  
BLM AZ STATE OFFICE  
2013 AUG 27 P 2:19  
BUREAU OF LAND MANAGEMENT  
ARIZONA

1  
2  
3  
4  
5  
6  
7  
8  
9  
10  
11  
12  
13  
14  
15  
16  
17  
18  
19  
20  
21  
22  
23  
24  
25  
26  
27  
28  
29  
30

ACKNOWLEDGMENT OF PRINCIPAL


I, Patricia M. Cook, the principal, sign my name to this power of attorney this 25 day of November, 2011, and being first duly sworn, do declare to the undersigned authority that I sign and execute this instrument as my power of attorney, and that I sign it willingly, or willingly direct another to sign for me, that I execute it as my free and voluntary act for the purposes expressed in the power of attorney and that I am eighteen years of age or older, of sound mind and under no constraint or undue influences.

  
Signature of

RECEIVED  
BLM AZ STATE OFFICE  
2013 AUG 27 P 2:19  
PHOENIX, ARIZONA

AFFIDAVIT OF WITNESS

I, Yisel Richards, the witness, sign my name to the foregoing power of attorney being first duly sworn and do declare to the undersigned authority that the principal signs and executes this instrument as his power of attorney and that he signs it willingly, or willingly directs another to sign for him, and that I in the presence and hearing of the principal, sign this power of attorney as witness to the principal's signing and that to the best of my knowledge, the principal is eighteen years of age or older, of sound mind and under no constraint or undue influence.

  
Signature of Witness


1  
2  
3  
4  
5  
6  
7  
8  
9  
10  
11  
12  
13  
14  
15  
16  
17  
18  
19  
20  
21  
22  
23  
24  
25  
26  
27  
28  
29  
30

ACKNOWLEDGMENT

State of NEW JERSEY  
County of ATLANTIC

SUBSCRIBED, SWORN TO AND ACKNOWLEDGE before me by Roseann M. Crow  
the principal, and subscribed and sworn to before me by Yusef  
PICHAZO, the witness, this 25 day of NOVEMBER, 2011.

[Signature]  
NOTARY PUBLIC



RECEIVED  
BLM AZ STATE OFFICE  
2013 AUG 27 P 2:20  
PHOENIX, ARIZONA

1 When Recorded, mail to:  
2  
3  
4  
5

6 **SPECIAL DURABLE FINANCIAL POWER OF ATTORNEY**  
7

8 **KNOW ALL MEN BY THESE PRESENTS:**  
9

10 That I, Kathleen A. HUSTING, the undersigned principal, whose address is  
11 11805 AVENIDA SIVRITA

SAN DIEGO, CA 92128

by this instrument, hereby constitute and appoint

12 Melburn N. Vrooman, whose address is P.O.Box 814, 25545 South Ghost Town Road, Congress, Arizona  
13 85332, as my Agent to act in my name, place, stead, and for my use and benefit, as if I were  
14 personally present to transact such business and perform every act requisite and necessary to:  
15

- 16 1. Locate, acquire, contract, manage, file and record mining claims on my behalf; and to  
17 effect any or all of the above described transactions to any entities on such terms  
18 and at prices my attorney may deem proper, and in my name to make, execute,  
19 acknowledge and deliver any instrument necessary to effect such transactions; and to  
20 ask for, demand, sue for, collect, recover and receive all monies which may become due  
21 and owing to me by reason of such transaction;

22 **FURTHERMORE**, I specifically authorize my above named agent to:  
23

- 24 1. Buy, sell, contract, receive, possess, transfer, lease,  
25 Let, demise, remise, release, encumber, hypothecate, or mortgage,  
26 whichever is applicable to accomplish the objectives heretofore described.  
27

- 28 2. Sign, seal, deliver or otherwise execute and/or acknowledge  
29 any and all instruments, papers, or documents requisite and necessary to  
30 accomplish the objectives heretofore described.

RECEIVED  
BLM AZ STATE OFFICE  
2013 AUG 27 P 2:20  
PHOENIX, ARIZONA

1  
2  
3  
4  
5  
6  
7  
8  
9  
10  
11  
12  
13  
14  
15  
16  
17  
18  
19  
20  
21  
22  
23  
24  
25  
26  
27  
28  
29  
30

GIVING AND GRANTING unto said Agent, full power and authority to transact any business, perform every act and thing whatsoever requisite and necessary to fully accomplish the intent and purposes of this Special Power of Attorney, and therefore, I hereby ratify and confirm every act that said Agent shall lawfully do or cause to be done by virtue of these presents.

The validity of this Special Power of Attorney shall not be affected by any subsequent disability, incapacity, or lapse of time, and shall continue in full force and effect during my lifetime, unless sooner revoked or terminated by me in writing.

IN WITNESS WHEREOF, I (we) have hereunto set my (our) hand(s) and seal this 19<sup>th</sup> day of MARCH, 2012 RAH

James J. Wass

Signature of Witness

Kathleen A. Justice RAH

Signature of

106567 CASANO RD

Address of Witness

11805 AVENIDA SIVRITA

Address of Principal

SAN DIEGO CA 92128

City/State/Zip

SAN Diego, CA 92128

City/State/Zip

RECEIVED  
BLM/AZ STATE OFFICE  
2013 AUG 21 P 2:20  
PHOENIX, ARIZONA

1  
2  
3  
4  
5  
6  
7  
8  
9  
10  
11  
12  
13  
14  
15  
16  
17  
18  
19  
20  
21  
22  
23  
24  
25  
26  
27  
28  
29  
30

ACKNOWLEDGMENT OF PRINCIPAL

I, Kathleen R. Hustings <sup>KAH</sup>, the principal, sign my name to this power of attorney this 19<sup>th</sup> ~~2005~~ <sup>2012 KAH</sup> day of MARCH, ~~2011~~, and being first duly sworn, do declare to the undersigned authority that I sign and execute this instrument as my power of attorney, and that I sign it willingly, or willingly direct another to sign for me, that I execute it as my free and voluntary act for the purposes expressed in the power of attorney and that I am eighteen years of age or older, of sound mind and under no constraint or undue influences.

Kathleen R. Hustings

Signature of

PHOENIX, ARIZONA

2013 AUG 21 P 2:20

RECEIVED  
BLM AZ STATE OFFICE

AFFIDAVIT OF WITNESS

I, JAMES A. WASS, the witness, sign my name to the foregoing power of attorney being first duly sworn and do declare to the undersigned authority that the principal signs and executes this instrument as his power of attorney and that he signs it willingly, or willingly directs another to sign for him, and that I in the presence and hearing of the principal, sign this power of attorney as witness to the principal's signing and that to the best of my knowledge, the principal is eighteen years of age or older, of sound mind and under no constraint or undue influence.

James A. Wass

Signature of Witness

1  
2  
3  
4  
5  
6  
7  
8  
9  
10  
11  
12  
13  
14  
15  
16  
17  
18  
19  
20  
21  
22  
23  
24  
25  
26  
27  
28  
29  
30

ACKNOWLEDGMENT

State of California  
County of San Diego

SUBSCRIBED, SWORN TO AND ACKNOWLEDGE before me by Kathleen A. Hustiny  
the principal, and subscribed and sworn to before me by Janice Griffing  
Notary Public, the witness, this 19 day of March, 2012. 2012 KAH

Janice Griffing  
NOTARY PUBLIC



RECEIVED  
BLM AZ STATE OFFICE  
2013 AUG 27 P 2:20  
PHOENIX, ARIZONA

1 When Recorded, mail to:  
2  
3  
4  
5

6 **SPECIAL DURABLE FINANCIAL POWER OF ATTORNEY**  
7

8 **KNOW ALL MEN BY THESE PRESENTS:**  
9

10 That I, EDWARD C. HUSTING, the undersigned principal, whose address is  
11 11805 AVENIDA SIVRITA  
SAN DIEGO, CA 92128 by this instrument, hereby constitute and appoint  
12 Melburn N. Vrooman, whose address is P.O.Box 814, 25545 South Ghost Town Road, Congress, Arizona  
13 85332, as my Agent to act in my name, place, stead, and for my use and benefit, as if I were  
14 personally present to transact such business and perform every act requisite and necessary to:  
15

- 16 1. Locate, acquire, contract, manage, file and record mining claims on my behalf; and to  
17 effect any or all of the above described transactions to any entities on such terms  
18 and at prices my attorney may deem proper, and in my name to make, execute,  
19 acknowledge and deliver any instrument necessary to effect such transactions; and to  
20 ask for, demand, sue for, collect, recover and receive all monies which may be due  
21 and owing to me by reason of such transaction;

22  
23 **FURTHERMORE**, I specifically authorize my above named agent to:

- 24  
25 1. Buy, sell, contract, receive, possess, transfer, lease,  
26 Let, demise, remise, release, encumber, hypothecate, or mortgage,  
27 whichever is applicable to accomplish the objectives heretofore described.  
28  
29 2. Sign, seal, deliver or otherwise execute and/or acknowledge  
30 any and all instruments, papers, or documents requisite and necessary to  
accomplish the objectives heretofore described.


RECEIVED  
DEPT. OF STATE OFFICE  
2013 AUG 27 P 2:20  
TERRITORY, ARIZONA



1  
2  
3  
4  
5  
6  
7  
8  
9  
10  
11  
12  
13  
14  
15  
16  
17  
18  
19  
20  
21  
22  
23  
24  
25  
26  
27  
28  
29  
30

ACKNOWLEDGMENT OF PRINCIPAL

I, EDWARD C. HUSTING, the principal, sign my name to this  
power of attorney this <sup>19th</sup> ~~30th~~ day of MARCH, <sup>2012</sup> ~~2011~~, and being  
first duly sworn, do declare to the undersigned authority that I sign and  
execute this instrument as my power of attorney, and that I sign it  
willingly, or willingly direct another to sign for me, that I execute it  
as my free and voluntary act for the purposes expressed in the power of  
attorney and that I am eighteen years of age or older, of sound mind and  
under no constraint or undue influences.

  
Signature of

RECEIVED  
BLMAZ STATE OFFICE  
2013 AUG 27 P 2:20  
PHOENIX, ARIZONA

AFFIDAVIT OF WITNESS

I, JAMES J. WASS, the witness, sign my name to the  
foregoing power of attorney being first duly sworn and do declare to the  
undersigned authority that the principal signs and executes this  
instrument as his power of attorney and that he signs it willingly, or  
willingly directs another to sign for him, and that I in the presence and  
hearing of the principal, sign this power of attorney as witness to the  
principal's signing and that to the best of my knowledge, the principal  
is eighteen years of age or older, of sound mind and under no constraint  
or undue influence.

106567 James J. Wass

Signature of Witness

1  
2  
3  
4  
5  
6  
7  
8  
9  
10  
11  
12  
13  
14  
15  
16  
17  
18  
19  
20  
21  
22  
23  
24  
25  
26  
27  
28  
29  
30

GIVING AND GRANTING unto said Agent, full power and authority to transact any business, perform every act and thing whatsoever requisite and necessary to fully accomplish the intent and purposes of this Special Power of Attorney, and therefore, I hereby ratify and confirm every act that said Agent shall lawfully do or cause to be done by virtue of these presents.

The validity of this Special Power of Attorney shall not be affected by any subsequent disability, incapacity, or lapse of time, and shall continue in full force and effect during my lifetime, unless sooner revoked or terminated by me in writing.

IN WITNESS WHEREOF, I (we) have hereunto set my (our) hand(s) and seal  
2011 this 19<sup>th</sup> day of March, 2012

Samuel J. Wason

Signature of Witness

[Signature]

Signature of

106507 CASEMORO

Address of Witness

11805 AVENIDA SIVRITA, SAN DIEGO  
CA 92128

Address of Principal

SAN DIEGO CA. 92128

City/State/zip

City/State/zip

RECEIVED  
BLM AZ STATE OFFICE  
2013 AUG 21 P 2:20  
PHOENIX, ARIZONA

1  
2  
3  
4  
5  
6  
7  
8  
9  
10  
11  
12  
13  
14  
15  
16  
17  
18  
19  
20  
21  
22  
23  
24  
25  
26  
27  
28  
29  
30

ACKNOWLEDGMENT

State of California  
County of San Diego

SUBSCRIBED, SWORN TO AND ACKNOWLEDGE before me by Edward (Hustley,  
the principal, and subscribed and sworn to before me by Janice Griffing  
Notary Public, the witness, this 19 day of March, 2011 2012 SCH

Janice Griffing  
NOTARY PUBLIC



RECEIVED  
BLMAZ STATE OFFICE  
3 AUG 27 P 2:20  
PHOENIX, ARIZONA

**United States Department of the Interior**  
**Bureau of Land Management**  
LANDS/RECREATION & PLANNING  
ONE N CENTRAL AVE  
PHOENIX, AZ 85004 -2203  
Phone: 602-417-9200

Receipt

No: 2866618

<b>Transaction #:</b> 2952547	
<b>Date of Transaction:</b> 08/27/2013	
<b>CUSTOMER:</b>	
MELBURN VROOMAN PO BOX 814 CONGRESS, AZ 85332-0814 US	

LINE #	QTY	DESCRIPTION	REMARKS	UNIT PRICE	TOTAL
1	1.00	LOCATABLE MINERALS / MINING CLAIMS- NOT NEW-UNADJUD, ONE AUTH NO. ONLY / MINING CLAIM MONEY RECEIVED CASES: AMC358837/\$240.00	POL 2013/24 WAV	- n/a -	240.00
<b>TOTAL:</b>					<b>\$240.00</b>

PAYMENT INFORMATION					
1	AMOUNT:	240.00	POSTMARKED:	N/A	
	TYPE:	CASH	RECEIVED:	08/27/2013	
	NAME:	VROOMAN, MELBURN PO BOX 814 CONGRESS AZ 85332-0814 US			

REMARKS

This receipt was generated by the automated BLM Collections and Billing System and is a paper representation of a portion of the official electronic record contained therein.

When Recorded Return Document to:

Mel VROOMAN  
PO BOX 814  
Congress, AZ  
85332

Check here is this is a change of address.


Telephone: \_\_\_\_\_

E-mail address: VRO1@yahoo.com

358836  
403598  
405743  
414683  
412210  
345232  
344707  
403516

**AFFIDAVIT OF PERFORMANCE OF ANNUAL WORK**

1. State of Arizona, County of yavapai ss:  
2. I (Name) William P. Kirkemunde  
3. Reside at (Address) 195 Rainbow Drive  
Livingston County \_\_\_\_\_



State TX zip 77399 being duly sworn, depose and say that I am a citizen of the United States, more than eighteen years of age, and that all of the facts set forth in this affidavit, subject to the provisions and penalties of 18 U.S.C. 1001 pertaining to the filing of false, fictitious, or fraudulent statements with the United States, are true and correct according to the best of my knowledge, information and belief.

4. Owner's name and address (if not shown in Items 1-3 above), \_\_\_\_\_

5. That I am personally acquainted with the mining claim(s). The work and improvements were made by and at the expense of the owner(s) of said claim(s). Said contiguous group of claims, listed on this document, are situated in the Weaver (optional) Mining District; yavapai County, Arizona.

Line No.	AMC NUMBER	CLAIM/SITE NAME	COUNTY RECORDER DATA (If available)	TWP	RNG	SEC
1	403598	DELTA				
2	403599	Thats Nice #3		10N	4W	30
3	405743	Flight Deck		10N	4W	30
4						
5						
6						

1 80 acre placer (AMC 345232)  
verified by examination of bc notice  
\$420 balance  
~~140 balance~~

ENTERED IN COMPUTER

BE 9-17-12

AFFIDAVIT OF PERFORMANCE OF ANNUAL WORK - page 2

RECEIVED  
BLM AZ STATE OFFICE  
2012 AUG 24 P 1:36  
PHOENIX, ARIZONA  
BLM  
Date  
Stamp

7					
8					
9					
10					

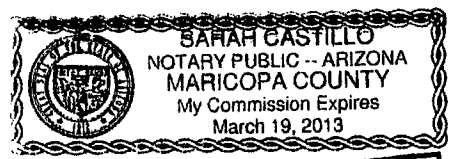
6. That between the dates starting at 12 o'clock noon on September 1, 20 11 and ending at 12 o'clock noon on September 1, 20 12 at least \$ 600.00 dollars worth of work and improvements were done and performed upon said claim(s) or upon one or more of a contiguous group of claims for the benefit of all, wholly or partly outside of a contiguous group of claims for the benefit of all, not including the location work.

7. That the following persons were employed to perform the work and improvements described herein: John Barrett, Steve Barrett, Paul Oaks, Melbuen Vrooman

8. That the work and improvements performed were: Claim Improvements, Road, Brush etc

9. Dated: 8/23/12 Signature: Paul Kirkemunde / POA on file agent only Melbuen Vrooman  
SUBSCRIBED AND SWORN TO before me, a Notary Public, this 23 day of August 2012

By: Sarah Castillo  
Notary Public [Signature]  
My Commission Expires Maricopa AZ 03/19/2013



No. of Claims: 3 x \$10 = 30.00  
Check No.: CC Init. SC  
Receipt No.: 2639794  
For BLM Use Only

Bureau of Land Management  
Arizona State Office  
[www.az.blm.gov](http://www.az.blm.gov)

Form: MCF108  
Revised Jan. 2006  
Page 2 of 2

**NOTICE OF INTENTION TO HOLD MINING CLAIMS/SITES**

When Recorded Return Document to:

Melburn N VROOMAN  
PO Box 814  
Congress AZ  
85332

RECEIVED  
 BLM AZ STATE OFFICE  
 2012 AUG 24 P 1:41  
 PHOENIX, ARIZONA  
 BLM  
 Date  
 Stamp

Check here if this is a change of address.  
 Telephone: \_\_\_\_\_

E-mail Address VRO 70@yahoo.com

I (We) intend to hold the claims(s) and/or site(s) listed below for the calendar year 20\_\_\_\_, and I (We) have filed or will file a Notice of Intent to Hold in the county where the claim (s) is located.

Reason for filing a Notice of Intent to Hold instead of an assessment work filing (check one):

- Maintenance fee was paid to maintain claim(s) during this assessment year.
- Mill or tunnel sites.
- Claim(s) was located during the current assessment year.
- BLM has deferred assessment work (attach copy of decision granting deferment, or pending petition for deferment including date petition was filed.)

Line No.	AMC NUMBER	CLAIM/SITE NAME	COUNTY RECORDER DATA (if available)	TWP	RNG	SEC
1	414683	Cross Over	B.4870 P.925	10N	4W	18
2	414684	De Vault Placers	B.4870 P.934	10N	4W	17
3	414685	Fletchers Gold	B.4870 P.932	10N	4W	18
4	414686	Fletchers Gold Ext	B.4870 P.931	10N	4W	18
5	414693	VIVA Gold	B.4870 P.933	10N	4W	18
6						
7						
8						
9						
10						

NOTICE OF INTENTION TO HOLD MINING CLAIMS/SITES  
page 2

BLM  
Date  
Stamp

RECEIVED  
BLM AZ STATE OFFICE  
2012 AUG 24 1:42  
PHOENIX, ARIZONA

1. State of Arizona, County of Yavapai

2. I (Name) Robert J Pritty

3. Reside at (Address) Po Box 814

City Congress County Yavapai State AZ Zip 85332 being duly sworn, depose and say that I am a citizen of the United States, more than eighteen years of age, that all of the facts set forth in this notice, subject to the provisions and penalties of 18 U.S.C. 1001 pertaining to the filing of false, fictitious, or fraudulent statements with the United States, are true and correct according to the best of my knowledge, information and belief.

4. Owner's name and address (If not shown in Items 1-3 above). Patricia M Cook

3100 S. White Horse Pike # 7 Hamonton, NJ 08037

5. Dated: 8/23/12 Signature: Robert J Pritty, Patricia M Cook  
Melburn N Krooman Melburn N Krooman i - Agent only

Bureau of Land Management  
Arizona State Office  
[www.az.blm.gov](http://www.az.blm.gov)

No. of Claims: 5 x \$10 = 50  
Check No: CC Init. JC  
Receipt No.: 2639794  
For BLM Use Only



**NOTICE OF INTENTION TO HOLD MINING CLAIMS/SITES**

When Recorded Return Document to:

Melburn N Vrooman  
Po Box 814  
Congress AZ 85332

RECEIVED  
 BLM AZ STATE OFFICE  
 2012 AUG 24 P 1:39  
 PHOENIX, ARIZONA

BLM  
 Date  
 Stamp

Check here if this is a change of address.

Telephone: \_\_\_\_\_

E-mail Address VRO 70@yahoo.com


I (We) intend to hold the claims(s) and/or site(s) listed below for the calendar year 20\_\_\_\_, and I (We) have filed or will file a Notice of Intent to Hold in the county where the claim (s) is located.

Reason for filing a Notice of Intent to Hold instead of an assessment work filing (check one):

- Maintenance fee was paid to maintain claim(s) during this assessment year.
- Mill or tunnel sites.
- Claim(s) was located during the current assessment year.
- BLM has deferred assessment work (attach copy of decision granting deferment, or pending petition for deferment including date petition was filed.)

Line No.	AMC NUMBER	CLAIM/SITE NAME	COUNTY RECORDER DATA (If available)	TWP	RNG	SEC
1	412210	Badger	AMD 84846 P 401 B. 4835 P. 800	13N	1W	21
2	414687	OH my Gold	B 4870 P. 928	10N	4W	18
3	414688	Red Flats Top	B. 4870 P. 924	10N	4W	18
4	414689	Rocky Gulch	B 4870 P. <del>924</del> <sup>927</sup>	10N	4W	18
5	414690	The Rusty Pick	B 4870 P. 926	10N	4W	18
6	414691	Upper Antelope East	B 4870 P. 929	10N	4W	17
7	414692	Upper Antelope West	B 4870 P. 930	10N	4W	17
8						
9						
10						

NOTICE OF INTENTION TO HOLD MINING CLAIMS/SITES  
page 2



1. State of Arizona, County of Yavapai  
2. I (Name) EDWARD C Husting and Kathleen A Husting  
3. Reside at (Address) 11805 Avenida Sivrita

City San Diego County SAN DIEGO State CA Zip 92818 being duly sworn, depose and say that I am a citizen of the United States, more than eighteen years of age, that all of the facts set forth in this notice, subject to the provisions and penalties of 18 U.S.C. 1001 pertaining to the filing of false, fictitious, or fraudulent statements with the United States, are true and correct according to the best of my knowledge, information and belief.

4. Owner's name and address (If not shown in Items 1-3 above).

5. Dated: 8/23/12 Signature: EDWARD C HUSTING, Kathleen A Husting  
Melburn N Vrooman Melburn N Vrooman PDA - Agent Only

No. of Claims:	<u>6</u>	x \$10 =	<u>6070.50</u>
Check No:	<u>CC</u>	Init.	<u>SC</u>
Receipt No.:	<u>2639794</u>		
For BLM Use Only			

Bureau of Land Management  
Arizona State Office  
[www.az.blm.gov](http://www.az.blm.gov)

When Recorded Return Document to:

Melburn N Vrooman  
PO Box 814  
Congress AZ  
85332

Check here is this is a change of address.

Telephone: 480-399-5806

E-mail address: VRO70@yahoo.com

**AFFIDAVIT OF PERFORMANCE OF ANNUAL WORK**

1. State of Arizona, County of yavapai ss:

2. I (Name) Melburn N VROOMAN

3. Reside at (Address) PO BOX 814

City Congress County yavapai

State AZ Zip 85332 being duly sworn, depose and say that I am a citizen of the United States, more than eighteen years of age, and that all of the facts set forth in this affidavit, subject to the provisions and penalties of 18 U.S.C. 1001 pertaining to the filing of false, fictitious, or fraudulent statements with the United States, are true and correct according to the best of my knowledge, information and belief.

4. Owner's name and address (If not shown in Items 1-3 above).

RECEIVED  
BLM AZ STATE OFFICE  
2012 AUG 24 P 1:30  
PHOENIX, ARIZONA  
BLM  
Date  
Stamp

5. That I am personally acquainted with the mining claim(s). The work and improvements were made by and at the expense of the owner(s) of said claim(s). Said contiguous group of claims, listed on this document, are situated in the

Weaver (optional) Mining District; yavapai County, Arizona.

Line No.	AMC NUMBER	CLAIM/SITE NAME	COUNTY RECORDER DATA (If available)	TWP	RNG	SEC
1	358837	Devils Nest AU2	BK4108 P.99	10N	4W	30,31
2	358838	Devils Nest AUID	BK4108 P.100	10N	4W	30,31
3	358839	Devils Nest AVII	BK4108 P.95	10N	4W	31
4	358836	Devils Nest AVI	BK4109 P.97	10N	4W	31
5	344708	Cougar Run		10N	5W	35
6	345233	LIKKER CITTER				

AFFIDAVIT OF PERFORMANCE OF ANNUAL WORK - page 2

RECEIVED  
 BLM AZ STATE OFFICE  
 PHOENIX, ARIZONA  
 2012 AUG 24 P 1:35  
 BLM  
 Date  
 Stamp

	AMC#	Claimsite Name	DATA if Available	TWP	RNG	SEC
7	403516	Thats NICE	BK 4766 P. 491	9N	4W	5
8	403517	Thats NICE #1	BK 4765 P. 117	10N	5W	36
9	403518	Thats NICE #2	BK 4766 P. 492	10N	4W	30
10						

6. That between the dates starting at 12 o'clock noon on September 1, 20 11 and ending at 12 o'clock noon on September 1, 20 12 at least \$ 1800 dollars worth of work and improvements were done and performed upon said claim(s) or upon one or more of a contiguous group of claims for the benefit of all, wholly or partly outside of a contiguous group of claims for the benefit of all, not including the location work.

7. That the following persons were employed to perform the work and improvements described herein: John Barrett, Steve BARRETT, Melburn Vrooman, Robert Pritty

8. That the work and improvements performed were: Claim Improvements


9. Dated: 8/23/12 Signature: Melburn N Vrooman POA agent only

SUBSCRIBED AND SWORN TO before me, a Notary Public, this 23<sup>rd</sup> day of August 20 12

By: Sarah Castillo

Notary Public [Signature]

My Commission Expires March 19, 2013



No. of Claims: 9 x \$10 = 90  
 Check No.: CC Init. SC  
 Receipt No.: 2639794

**MAINTENANCE FEE PAYMENT**

Claimant Name: Melburn N Vrooman  
 Address: PO Box 814  
 City: Congress State: AZ Zip: 85332  
 Telephone: 480-399-5806  
 E-mail address: VRO70@yahoo.com  
 Signature: Melburn N Vrooman

Check here if this is a change of address.

RECEIVED  
 BLM AZ STATE OFFICE  
 2012 AUG 24 P 1:43  
 PHOENIX, ARIZONA  
 BLM  
 Date  
 Stamp

LINE NO.	AMC NUMBER	CLAIM/SITE NAME	COUNTY RECORDER DATA (If available)	TWP	RNG	SEC
1	345232	Devils Delight		10N	5W	25, 26
2						
3						
4						
5						
6						
7						
8						
9						
10						

List additional claims on Form MCF114.

Bureau of Land Management  
 Arizona State Office  
[www.az.blm.gov](http://www.az.blm.gov)

*du 8 430*

No. of Claims: 1 x ~~140~~ 140  
 Check No: CC Init. SC  
 Receipt No.: 2639294  
 For BLM Use Only

United States Department of the Interior  
 Bureau of Land Management  
 LANDS/RECREATION & PLANNING  
 ONE N CENTRAL AVE  
 PHOENIX, AZ 85004 -2203  
 Phone: 602-417-9200

Receipt

No:

2639794

<b>Transaction #:</b> 2720404	
<b>Date of Transaction:</b> 08/24/2012	
<b>CUSTOMER:</b>	
MELBURN VROOMAN PO BOX 814 CONGRESS, AZ 85332-0814 US	

LINE #	QTY	DESCRIPTION	REMARKS	UNIT PRICE	TOTAL
1	1.00	LOCATABLE MINERALS / MINING CLAIMS- NOT NEW-UNADJUD, ONE AUTH NO. ONLY / MINING CLAIM MONEY RECEIVED CASES: AMC345232/\$380.00	MAINT (1) 2013, WAIVER (24) NOI (12), POL (12)	- n/a -	380.00
<b>TOTAL:</b>					<b>\$380.00</b>

PAYMENT INFORMATION			
NOTE: Items will appear on credit card statement as "Bureau of Land Mgmt CO".			
1	AMOUNT:	380.00	POSTMARKED: N/A
	TYPE:	CREDIT CARD	RECEIVED: 08/24/2012
	NAME:	VROOMAN, MELBURN PO BOX 814 CONGRESS AZ 85332-0814 US	
	CARD NO:	XXXXXXXXXXXX9402	AUTH CODE: 307771
	NAME ON CARD:	MELBURN N VROOMAN FRONTIER GOLD PROSP	
	EXPIRES:	10/2014	
	SIGNATURE:		

REMARKS

This receipt was generated by the automated BLM Collections and Billing System and is a paper representation of a portion of the official electronic record contained therein.

9/5c

358836  
403516

FORM APPROVED  
OMB NO. 1004-0114  
Expires: February 28, 2010

451

**MAINTENANCE FEE WAIVER CERTIFICATION**

SEE INSTRUCTIONS ON REVERSE

344707 345232

1. This small miner waiver is filed for the assessment year beginning at noon on September 1, 2012 and ending at noon on September 1, 2013
2. The undersigned and all related parties owned ten or fewer mining claims, mill, or tunnel sites located and maintained on Federal lands in the United States of America on September 1, 2012
3. The undersigned have performed the assessment work **required by law** for each mining claim listed **prior to filing this waiver** and understand that by filing this form; an affidavit of assessment work **must** be recorded by the December 30th following the filing of this waiver.
4. The undersigned understand that if the assessment work obligation has not yet come due under 30 U.S.C. 28 (for those claims in their first assessment year only); a notice of intent to hold reciting this condition **must** be recorded by the December 30th following the filing of this waiver.
5. The undersigned understand that mill and tunnel sites may also be listed upon this waiver and be waived from payment of the maintenance fee; and that a notice of intent to hold for these sites is required to be recorded by the December 30th immediately following the filing of this waiver.
6. The undersigned understand and acknowledge that pursuant to 43 U.S.C. 1212 and 18 U.S.C. 1001; the filing or recording of a false, fictitious, or fraudulent document with the Bureau of Land Management may result in a fine of up to \$250,000, a prison term not to exceed five years, or both.
7. The mining claims, mill or tunnel sites for which this waiver from payment of the maintenance fees is requested are:

CLAIM OR SITE NAME	BLM RECORDATION SERIAL NUMBER
1. <u>Cougar Run</u>	<u>AMC 344708</u>
2. <u>Likker Gitter</u>	<u>AMC 345233</u>
3. <u>Thats Nice</u>	<u>AMC 403516</u>
4. <u>Thats NICE #1</u>	<u>AMC 403517</u>
5. <u>Thats NICE #2</u>	<u>AMC 403518</u>
6. <u>Devils Nest AU1</u>	<u>AMC 358836</u>
7. <u>Devils Nest AU2</u>	<u>AMC 358837</u>
8. <u>Devils Nest AU 10</u>	<u>AMC 358838</u>
9. <u>Devils Nest AU 11</u>	<u>AMC 358839</u>
10.	

The owner(s) (claimants) of the above mining claims and sites are:

Melburn N Vrooman  
(Owner's Name - Please Print)

PO Box 814  
(Street or P.O. Box)

Congress AZ 85332  
(City) (State) (Zip Code)

Melburn N Vrooman  
(Owner's Signature)

\_\_\_\_\_  
(Owner's Name - Please Print)

\_\_\_\_\_  
(Street or P.O. Box)

\_\_\_\_\_  
(City) (State) (Zip Code)

\_\_\_\_\_  
(Owner's Signature)

\_\_\_\_\_  
(Owner's Name - Please Print)

\_\_\_\_\_  
(Street or P.O. Box)

\_\_\_\_\_  
(City) (State) (Zip Code)

\_\_\_\_\_  
(Owner's Signature)

RECEIVED  
 BLM AZ STATE OFFICE  
 2012 AUG 24 P 1:33  
 PHOENIX, ARIZONA

(Continued on page 2)

ENTERED IN COMPUTER  
RE 9.17.12

NL  
8/2

(Owner's Name - Please Print)	(Owner's Signature)		
(Street or P.O. Box)	(City)	(State)	(Zip Code)
(Owner's Name - Please Print)	(Owner's Signature)		
(Street or P.O. Box)	(City)	(State)	(Zip Code)
(Owner's Name - Please Print)	(Owner's Signature)		
(Street or P.O. Box)	(City)	(State)	(Zip Code)
(Owner's Name - Please Print)	(Owner's Signature)		
(Street or P.O. Box)	(City)	(State)	(Zip Code)

**INSTRUCTIONS**

1. This certification is made under the provisions of § 1744 of Title 43 and § 28-28k of Title 30 of the United States Code; and the regulations thereunder (43 CFR Part 3830).
2. The claimant(s) **must** fill in the dates in paragraph 1 for the beginning and ending of the assessment year for which this waiver is sought.
3. The claimant(s) **must** fill in the date in paragraph 2 for the beginning of the assessment year for which this waiver is sought.
4. All claim and site names and Bureau of Land Management (BLM) serial numbers **must** be listed for the mining claims, mill sites, and tunnel sites for which the waiver is sought.
5. All owners of the mining claims, mill sites, and tunnel sites and their addresses **must** be given.
6. This waiver form **must** be signed by all the claimants or their designated agent, in original form. If an agent is designated, a notarized designation of agent, signed by all of the claimants with proper address given, **must** be submitted with this waiver.
7. This form **must** be filed no later than September 1st for the upcoming assessment year in the BLM State Office where the mining claims or sites are recorded, or the waiver cannot be granted by the BLM. (Example: to obtain a waiver for the assessment year 2000, which begins at noon on September 1, 1999, you **must** qualify for and file for a waiver no later than September 1, 1999, in the proper BLM State Office).
8. For all mining claims which require assessment work, you **must** record an affidavit of labor on or before the December 30th immediately following the filing of this waiver. For all other mining claims or sites waived, you must record a notice of intent to hold on or before the December 30th immediately following the filing of this waiver.
9. Mill and tunnel sites may also be listed upon this waiver and be waived from payment of the maintenance fee. A notice of intent to hold for these sites is required to be filed by the December 30th following the filing of this waiver.

**NOTICE/BURDEN HOURS STATEMENT**

The Privacy Act of 1974, *as amended*, and the regulation in 43 CFR 2.48(d) provide that you be furnished the following information in connection with the information required by this certification of waiver from rental fees.

**AUTHORITY:** 30 U.S.C. 28-28k; 43 U.S.C. 1201, 1457, 1740, and 1744; and 43 CFR 3830.

**PRINCIPLE PURPOSE:** This information is to be used to verify that the owner(s) (claimants) of a mining claim has complied with 30 U.S.C. 28f and is entitled to perform assessment work in lieu of paying the maintenance fee for the mining claims listed on this form.

**ROUTINE USE:** (1) Adjudication of the claimant(s) certification of waiver from paying the maintenance fee otherwise required by 30 U.S.C. 28f. (2) Disclosure may be made to appropriate Federal agencies when location is made within the agency's geographic area of responsibility. (3) Information from the record and/or the record will be transferred to the appropriate Federal, State, or local agency, or a member of the public in response to a specific request for pertinent information. (4) Information may also be provided to the Department of Justice or in a proceeding before a court or adjudicative body; or to Federal, State, local or foreign agencies when needed for enforcement of civil or criminal codes or applicable regulations concerning title rights upon the public land.

**EFFECT OF NOT PROVIDING INFORMATION:** Disclosure of this information is required by 30 U.S.C. 28f and 43 CFR Part 3830 for those qualified claimants wishing to take the small miner waiver allowed. Failure to supply the information required in this form to support the claimants certification of waiver from payment of the otherwise required maintenance fees will result in the waiver being disallowed and the mining claims subject to forfeiture by BLM under 30 U.S.C. 28i.

The Paperwork Reduction Act of 1995 requires us to inform you that:

This information is being collected to allow the BLM to determine if you qualify for a waiver from the payment of \$100 per mining claim or site maintenance fee established in 30 U.S.C. 28f and the implementing regulations at 43 CFR 3830. A response to this request is required in accordance with the statute to obtain your benefit.

BLM would like you to know that you do not have to respond to this, or any other, Federal agency-sponsored information collection unless it displays a currently valid OMB control number.

Public reporting burden for this form is estimated to average 20 minutes (.33 hours) per response, including time to review instructions, gathering and maintaining data, and completing and reviewing the form. Direct comments regarding this burden estimate, or any other aspect of this form, to the U.S. Department of the Interior, Bureau of Land Management, (1004-0114) Bureau Information Collection Clearance Officer (WO-630), Mail Stop 401 LS, 1849 C St., N.W., Washington, D.C. 20240.

**FOR OFFICIAL USE ONLY**

RECEIVED  
BLM STATE OFFICE

MIDLAND ARIZONA

AUG 24 P 1:33



Amc 344707  
Amc 345232  
Amc 403516  
399

*Q.A.A.*

FORM APPROVED  
OMB NO. 1004-0114  
Expires: February 28, 2010

**MAINTENANCE FEE WAIVER CERTIFICATION**

SEE INSTRUCTIONS ON REVERSE

1. This small miner waiver is filed for the assessment year beginning at noon on September 1, 2011 and ending at noon on September 1, 2012
2. The undersigned and all related parties owned ten or fewer mining claims, mill, or tunnel sites located and maintained on Federal lands in the United States of America on September 1, 2011
3. The undersigned have performed the assessment work **required by law** for each mining claim listed **prior to filing this waiver** and understand that by filing this form; an affidavit of assessment work **must** be recorded by the December 30th following the filing of this waiver.
4. The undersigned understand that if the assessment work obligation has not yet come due under 30 U.S.C. 28 (for those claims in their first assessment year only); a notice of intent to hold reciting this condition **must** be recorded by the December 30th following the filing of this waiver.
5. The undersigned understand that mill and tunnel sites may also be listed upon this waiver and be waived from payment of the maintenance fee; and that a notice of intent to hold for these sites is required to be recorded by the December 30th immediately following the filing of this waiver.
6. The undersigned understand and acknowledge that pursuant to 43 U.S.C. 1212 and 18 U.S.C. 1001; the filing or recording of a false, fictitious, or fraudulent document with the Bureau of Land Management may result in a fine of up to \$250,000, a prison term not to exceed five years, or both.
7. The mining claims, mill or tunnel sites for which this waiver from payment of the maintenance fees is requested are:

CLAIM OR SITE NAME	BLM RECORDATION SERIAL NUMBER
1. <u>Cougar Run</u>	<input checked="" type="checkbox"/> <u>Amc 344708</u>
2. <u>Likker Gitter</u>	<u>Amc 345233</u>
3. <u>THATS NICE</u>	<u>Amc 403516</u>
4. <u>THATS NICE #1</u>	<u>Amc 403517</u>
5. <u>THATS NICE #2</u>	<u>Amc 403518</u>
6. <u>Devils Nest Au 1</u>	<u>Amc 358836</u>
7. <u>Devils Nest Au 2</u>	<u>Amc 358837</u>
8. <u>Devils Nest Au 10</u>	<u>Amc 358838</u>
9. <u>Devils Nest Au 11</u>	<u>Amc 358839</u>
10.	

The owner(s) (claimants) of the above mining claims and sites are:

Melburn N Vrooman ✓  
(Owner's Name - Please Print)  
PO Box 814  
(Street or P.O. Box)  
Congress AZ 85332  
(City) (State) (Zip Code)

*Melburn N Vrooman*  
(Owner's Signature)

\_\_\_\_\_  
(Owner's Name - Please Print)  
\_\_\_\_\_  
(Street or P.O. Box)  
\_\_\_\_\_  
(City) (State) (Zip Code)

\_\_\_\_\_  
(Owner's Signature)  
RECEIVED  
BLM AZ STATE OFFICE  
PHOENIX, ARIZONA  
2011 AUG 23 P 2:14

\_\_\_\_\_  
(Owner's Name - Please Print)  
\_\_\_\_\_  
(Street or P.O. Box)  
\_\_\_\_\_  
(City) (State) (Zip Code)

8/29/2011 *[Signature]*

(Owner's Name - Please Print)	(Owner's Signature)
(Street or P.O. Box)	(City) (State) (Zip Code)
(Owner's Name - Please Print)	(Owner's Signature)
(Street or P.O. Box)	(City) (State) (Zip Code)
(Owner's Name - Please Print)	(Owner's Signature)
(Street or P.O. Box)	(City) (State) (Zip Code)
(Owner's Name - Please Print)	(Owner's Signature)
(Street or P.O. Box)	(City) (State) (Zip Code)

**INSTRUCTIONS**

1. This certification is made under the provisions of § 1744 of Title 43 and § 28-28k of Title 30 of the United States Code; and the regulations thereunder (43 CFR Part 3830).
2. The claimant(s) **must** fill in the dates in paragraph 1 for the beginning and ending of the assessment year for which this waiver is sought.
3. The claimant(s) **must** fill in the date in paragraph 2 for the beginning of the assessment year for which this waiver is sought.
4. All claim and site names and Bureau of Land Management (BLM) serial numbers **must** be listed for the mining claims, mill sites, and tunnel sites for which the waiver is sought.
5. All owners of the mining claims, mill sites, and tunnel sites and their addresses **must** be given.
6. This waiver form **must** be signed by all the claimants or their designated agent, in original form. If an agent is designated, a notarized designation of agent, signed by all of the claimants with proper address given, **must** be submitted with this waiver.
7. This form **must** be filed no later than September 1st for the upcoming assessment year in the BLM State Office where the mining claims or sites are recorded, or the waiver cannot be granted by the BLM. (Example: to obtain a waiver for the assessment year 2000, which begins at noon on September 1, 1999, you **must** qualify for and file for a waiver no later than September 1, 1999, in the proper BLM State Office).
8. For all mining claims which require assessment work, you **must** record an affidavit of labor on or before the December 30th immediately following the filing of this waiver. For all other mining claims or sites waived, you **must** record a notice of intent to hold on or before the December 30th immediately following the filing of this waiver.
9. Mill and tunnel sites may also be listed upon this waiver and be waived from payment of the maintenance fee. A notice of intent to hold for these sites is required to be filed by the December 30th following the filing of this waiver.

**NOTICE/BURDEN HOURS STATEMENT**

The Privacy Act of 1974, *as amended*, and the regulation in 43 CFR 2.48(d) provide that you be furnished the following information in connection with the information required by this certification of waiver from rental fees.

**AUTHORITY:** 30 U.S.C. 28-28k; 43 U.S.C. 1201, 1457, 1740, and 1744; and 43 CFR 3830.

**PRINCIPLE PURPOSE:** This information is to be used to verify that the owner(s) (claimants) of a mining claim has complied with 30 U.S.C. 28f and is entitled to perform assessment work in lieu of paying the maintenance fee for the mining claims listed on this form.

**ROUTINE USE:** (1) Adjudication of the claimant(s) certification of waiver from paying the maintenance fee otherwise required by 30 U.S.C. 28f. (2) Disclosure may be made to appropriate Federal agencies when location is made within the agency's geographic area of responsibility. (3) Information from the record and/or the record will be transferred to the appropriate Federal, State, or local agency, or a member of the public in response to a specific request for pertinent information. (4) Information may also be provided to the Department of Justice or in a proceeding before a court or adjudicative body; or to Federal, State, local or foreign agencies when needed for enforcement of civil or criminal codes or applicable regulations concerning title rights upon the public land.

**EFFECT OF NOT PROVIDING INFORMATION:** Disclosure of this information is required by 30 U.S.C. 28f and 43 CFR Part 3830 for those qualified claimants wishing to take the small miner waiver allowed. Failure to supply the information required in this form to support the claimants certification of waiver from payment of the otherwise required maintenance fees will result in the waiver being disallowed and the mining claims subject to forfeiture by BLM under 30 U.S.C. 28i.

The Paperwork Reduction Act of 1995 requires us to inform you that:

This information is being collected to allow the BLM to determine if you qualify for a waiver from the payment of \$100 per mining claim or site maintenance fee established in 30 U.S.C. 28f and the implementing regulations at 43 CFR 3830. A response to this request is required in accordance with the statute to obtain your benefit.

BLM would like you to know that you do not have to respond to this, or any other, Federal agency-sponsored information collection unless it displays a currently valid OMB control number.

Public reporting burden for this form is estimated to average 20 minutes (.33 hours) per response, including time to review instructions, gathering and maintaining data, and completing and reviewing the form. Direct comments regarding this burden estimate, or any other aspect of this form, to the U.S. Department of the Interior, Bureau of Land Management, (1004-0114) Bureau Information Collection Clearance Officer (WO-630), Mail Stop 401 LS, 1849 C St, N.W., Washington, D.C. 20240.

FOR OFFICIAL USE ONLY

2011 AUG 23 P 2:14

RECEIVED  
BLM AZ STATE OFFICE

When Recorded Return Document to:

Melburn N Vrooman  
PO Box 814  
Congress, AZ  
85332

Check here is this is a change of address.

Telephone: 480-399-5806

E-mail address: vra70@yahoo.com

**AFFIDAVIT OF PERFORMANCE OF ANNUAL WORK**

1. State of Arizona, County of YAVAPAI ss:

2. I (Name) Melburn N VROOMAN

3. Reside at (Address) PO Box 814  
25545 S. GHOSTTOWN RD.

City Congress County YAVAPAI

RECEIVED  
YAVAPAI STATE OFFICE  
2011 AUG 23 P 2:14  
PHOENIX, ARIZONA  
BLM  
Date  
Stamp

State AZ Zip 85332 being duly sworn, depose and say that I am a citizen of the United States, more than eighteen years of age, and that all of the facts set forth in this affidavit, subject to the provisions and penalties of 18 U.S.C. 1001 pertaining to the filing of false, fictitious, or fraudulent statements with the United States, are true and correct according to the best of my knowledge, information and belief.

4. Owner's name and address (If not shown in Items 1-3 above).

5. That I am personally acquainted with the mining claim(s). The work and improvements were made by and at the expense of the owner(s) of said claim(s). Said contiguous group of claims, listed on this document, are situated in the

Weaver (optional) Mining District; YAVAPAI County, Arizona.

Line No.	AMC NUMBER	CLAIM/SITE NAME	COUNTY RECORDER DATA (if available)	TWP	RNG	SEC
1	358837	DEVILS NEST AU2	BK4108 P.99	10N	4W	30,31
2	358838	DEVILS NEST AU10	BK4108 P.100	10N	4W	30,31
3	358839	DEVILS NEST AU 11	BK4108 P.95	10N	4W	31
4	358836	DEVILS NEST AU 1	BK4109 P.97	10N	4W	31
5	344708	Couger Run		10N	5W	35
6	345233	LIKKER Gitter		10N	5W	35

ENTERED INTO COMPUTER

TS

RECEIVED  
 MARICOPA STATE OFFICE  
 PHOENIX, ARIZONA  
 2011 AUG 23 P 2:15  
 BLM  
 Date  
 Stamp

7						
8						
9						
10						

6. That between the dates starting at 12 o'clock noon on September 1, 20 10 and ending at 12 o'clock noon on September 1, 20 11 at least \$ 1800 dollars worth of work and improvements were done and performed upon said claim(s) or upon one or more of a contiguous group of claims for the benefit of all, wholly or partly outside of a contiguous group of claims for the benefit of all, not including the location work.


7. That the following persons were employed to perform the work and improvements described herein: Robert Priddy, Melbuen Vrooman, John Barrette, Steve Barrette

8. That the work and improvements performed were: MAINTIAN Roads, Trenching, Sampling, Watchman, Tools, etc., Meals to Miners, Cut Brush, Equipment,

9. Dated: 8/23/2011 Signature: Melbuen Vrooman

SUBSCRIBED AND SWORN TO before me, a Notary Public, this 23rd day of August 2011

By: [Signature]  
 Notary Public Mary S. Underhill  
 My Commission Expires 06-26-2015



No. of Claims: 6 x \$10 = \$600.00  
 Check No.: C.C. Init. [Signature]  
 Receipt No.: 2413190  
 For BLM Use Only

Bureau of Land Management  
 Arizona State Office  
[www.az.blm.gov](http://www.az.blm.gov)

**NOTICE OF INTENTION TO HOLD MINING CLAIMS/SITES**

When Recorded Return Document to:

Melburn N VROOMAN  
Po Box 814  
Congress AZ  
85332

RECEIVED  
 FEDERAL REGISTERED OFFICE  
 2011 AUG 23 P 2:15  
 JOHNSON, ARIZONA  
 BLM  
 Date  
 Stamp

Check here if this is a change of address.  
 Telephone: 480-399-5806  
 E-mail Address Vro70@yahoo.com

I (We) intend to hold the claims(s) and/or site(s) listed below for the calendar year 20 11, and I (We) have filed or will file a Notice of Intent to Hold in the county where the claim (s) is located.

Reason for filing a Notice of Intent to Hold instead of an assessment work filing (check one):  
 Maintenance fee was paid to maintain claim(s) during this assessment year.  
 Mill or tunnel sites.

Claim(s) was located during the current assessment year.

BLM has deferred assessment work (attach copy of decision granting deferment, or pending petition for deferment including date petition was filed.)

Line No.	AMC NUMBER	CLAIM/SITE NAME	COUNTY RECORDER DATA (if available)	TWP	RNG	SEC
488 1	358837	DEVILS NEST AU 2	BK 4108 P99	10N	4W	30,31
488 2	358838	DEVILS NEST AU 10	BK 4108 P100	10N	4W	30,31
488 3	358839	DEVILS NEST AU 11	BK 4108 P95	10N	4W	31
488 4	358836	DEVILS NEST AU 1	BK 4109 P97	10N	4W	31
481 5	403516	Thats Nice	BK 4766 P491	9N	4W	5
481 6	403517	Thats Nice #1	BK 4765 P117	10N	5W	36
481 7	403518	Thats Nice #2	BK 4766 P492	10N	4W	30
488 8	344708	Cougar Run		10N	5W	35,36
488 9	345232	Devils Delight		10N	5W	25,26
488 10	345233	LIKKER GETTER		10N	5W	35,36

NOTICE OF INTENTION TO HOLD MINING CLAIMS/SITES  
page 2

RECEIVED  
ARIZONA STATE OFFICE  
2011 AUG 23 P 2:15  
TUCSON, ARIZONA  
BLM  
Date  
Stamp

1. State of Arizona, County of YAVAPAI

2. I (Name) Melburn N Vrooman

3. Reside at (Address) Po Box 814  
Congress County YAVAPAI State AZ Zip 85332 being duly sworn, depose and

say that I am a citizen of the United States, more than eighteen years of age, that all of the facts set forth in this notice, subject to the provisions and penalties of 18 U.S.C. 1001 pertaining to the filing of false, fictitious, or fraudulent statements with the United States, are true and correct according to the best of my knowledge, information and belief.

4. Owner's name and address (if not shown in Items 1-3 above).

5. Dated: 8/23/2011 Signature: Melburn N Vrooman

Bureau of Land Management  
Arizona State Office  
[www.az.blm.gov](http://www.az.blm.gov)

No. of Claims: 10 x \$10 = \$100.00  
Check No: CC Init. AV  
Receipt No.: 2413190  
For BLM Use Only

**MAINTENANCE FEE PAYMENT**

Claimant Name: Melburn N Vrooman  
 Address: PO Box 814  
 City: Congress State: AZ Zip: 85332  
 Telephone: \_\_\_\_\_  
 E-mail address: vro70@yahoo.com  
 Signature: Melburn N Vrooman

Check here if this is a change of address.

RECEIVED  
 BLM AZ STATE OFFICE  
 PHOENIX, ARIZONA  
 2011 AUG 23 P 2:15  
 BLM  
 Date  
 Stamp

LINE NO.	AMC NUMBER	CLAIM/SITE NAME	COUNTY RECORDER DATA (If available)	TWP	RNG	SEC
1	345232	DEVILS DELIGHT		10N	5W	25,26
2						
3						
4						
5						
6						
7						
8						
9						
10						

List additional claims on Form MCF114.

No. of Claims: 1 x \$140 = \$140.00  
 Check No: CoCo Init. AVH  
 Receipt No.: 2413190  
 For BLM Use Only

Bureau of Land Management  
 Arizona State Office  
 www.blm.gov/az/

Form: MCF112  
 Revised July 2009

**United States Department of the Interior**  
**Bureau of Land Management**  
 LANDS/RECREATION & PLANNING  
 ONE N CENTRAL AVE  
 PHOENIX, AZ 85004 -2203  
 Phone: 602-417-9200

Receipt

No: 2413190

<b>Transaction #:</b> 2488530
<b>Date of Transaction:</b> 08/23/2011
<b>CUSTOMER:</b>
MELBURN VROOMAN PO BOX 814 CONGRESS,AZ 85332-0814 US

3                      7  
 Nos = 403516-403518    488-358836-839, 344708, 345232, 345233

LINE #	QTY	DESCRIPTION	REMARKS	UNIT PRICE	TOTAL
1	1.00	LOCATABLE MINERALS / MINING CLAIMS- NOT NEW-UNADJUD, ONE AUTH NO. ONLY / MINING CLAIM MONEY RECEIVED CASES: AMC344708/\$160.00	MAINT WAIVER (9) 2012 / POL <span style="border: 1px solid black; border-radius: 50%; padding: 1px;">6</span> 2011 / NOIH (10) 2012 POL-358836, 358837, 838, 839, 344708, 345233	- n/a -	160.00
2	1.00	LOCATABLE MINERALS / MINING CLAIMS- NOT NEW-UNADJUD, ONE AUTH NO. ONLY / MINING CLAIM MONEY RECEIVED CASES: AMC345232/\$140.00	MAINT FEE PYMNT (1) 2012	- n/a -	140.00
3	1.00	LOCATABLE MINERALS / MINING CLAIMS- NOT NEW-UNADJUD, ONE AUTH NO. ONLY / MINING CLAIM MONEY RECEIVED CASES: AMC403598/\$30.00	MAINT WAIVER (3) 2012 / NOIH (3) 2011 403598, 403599,	- n/a -	30.00
405743				<b>TOTAL:</b>	<b>\$330.00</b>

PAYMENT INFORMATION			
NOTE: Items will appear on credit card statement as "Bureau of Land Mgmt CO".			
1	AMOUNT:	330.00	POSTMARKED: N/A
	TYPE:	CREDIT CARD	RECEIVED: 08/23/2011
	NAME:	HUSTING, EDWARD 11805 AVENIDA SIVRITA SAN DIEGO CA 92128 US	
	CARD NO:	XXXXXXXXXXXX1750	AUTH CODE: 06899P
	NAME ON CARD:	EDWARD C HUSTING	
	EXPIRES:	09/2011	
	SIGNATURE:		

REMARKS



UNITED STATES DEPARTMENT OF THE INTERIOR  
BUREAU OF LAND MANAGEMENT

MAINTENANCE FEE WAIVER CERTIFICATION

SEE INSTRUCTIONS ON REVERSE

423

AMC 345 232

FORM APPROVED  
OMB NO. 1004-0114  
Expires: February 28, 2010

AMC 344 707

AMC 358836

1. This small miner waiver is filed for the assessment year beginning at noon on September 1, 2010 and ending at noon on September 1, 2011.
2. The undersigned and all related parties owned ten or fewer mining claims, mill, or tunnel sites located and maintained on Federal lands in the United States of America on September 1, 2010.
3. The undersigned have performed the assessment work required by law for each mining claim listed prior to filing this waiver and understand that by filing this form; an affidavit of assessment work must be recorded by the December 30th following the filing of this waiver.
4. The undersigned understand that if the assessment work obligation has not yet come due under 30 U.S.C. 28 (for those claims in their first assessment year only); a notice of intent to hold reciting this condition must be recorded by the December 30th following the filing of this waiver.
5. The undersigned understand that mill and tunnel sites may also be listed upon this waiver and be waived from payment of the maintenance fee; and that a notice of intent to hold for these sites is required to be recorded by the December 30th immediately following the filing of this waiver.
6. The undersigned understand and acknowledge that pursuant to 43 U.S.C. 1212 and 18 U.S.C. 1001; the filing or recording of a false, fictitious, or fraudulent document with the Bureau of Land Management may result in a fine of up to \$250,000, a prison term not to exceed five years, or both.
7. The mining claims, mill or tunnel sites for which this waiver from payment of the maintenance fees is requested are:

CLAIM OR SITE NAME	BLM RECORDATION SERIAL NUMBER
1. COUGAR RUN	✓ 344708
2. DEVILS DELIGHT	345232
3. LIKKER GETTER	345233
4.	
5.	
6.	
7.	
8.	
9.	
10.	

The owner(s) (claimants) of the above mining claims and sites are:

MELBURN N VROOMAN ✓ Melburn N Vrooman  
(Owner's Name - Please Print) (Owner's Signature)

P.O. Box 814  
(Street or P.O. Box)

Congress AZ 85332  
(City) (State) (Zip Code)

(Owner's Name - Please Print)

(Street or P.O. Box)

(City) (State) (Zip Code)

(Owner's Name - Please Print)

(Street or P.O. Box)

(City) (State) (Zip Code)

(Owner's Signature)

(Owner's Signature)

RECEIVED  
BLM AZ STATE OFFICE  
2010 AUG 25 P 1:15  
PHOENIX, ARIZONA

(Continued on page 2)

Maint Fee paid  
8/25/2010  
Waiver unnecessary  
RE 8/18/10

RE 8/15/10

3/5c

\_\_\_\_\_  
(Owner's Name - Please Print)

\_\_\_\_\_  
(Street or P.O. Box)

\_\_\_\_\_  
(Owner's Name - Please Print)

\_\_\_\_\_  
(Street or P.O. Box)

\_\_\_\_\_  
(Owner's Name - Please Print)

\_\_\_\_\_  
(Street or P.O. Box)

\_\_\_\_\_  
(Owner's Name - Please Print)

\_\_\_\_\_  
(Street or P.O. Box)

\_\_\_\_\_  
(Owner's Signature)

\_\_\_\_\_  
(City)      \_\_\_\_\_  
(State)      \_\_\_\_\_  
(Zip Code)

\_\_\_\_\_  
(Owner's Signature)

\_\_\_\_\_  
(City)      \_\_\_\_\_  
(State)      \_\_\_\_\_  
(Zip Code)

\_\_\_\_\_  
(Owner's Signature)

\_\_\_\_\_  
(City)      \_\_\_\_\_  
(State)      \_\_\_\_\_  
(Zip Code)

\_\_\_\_\_  
(Owner's Signature)

\_\_\_\_\_  
(City)      \_\_\_\_\_  
(State)      \_\_\_\_\_  
(Zip Code)

**INSTRUCTIONS**

1. This certification is made under the provisions of § 1744 of Title 43 and § 28-28k of Title 30 of the United States Code; and the regulations thereunder (43 CFR Part 3830).
2. The claimant(s) must fill in the dates in paragraph 1 for the beginning and ending of the assessment year for which this waiver is sought.
3. The claimant(s) must fill in the date in paragraph 2 for the beginning of the assessment year for which this waiver is sought.
4. All claim and site names and Bureau of Land Management (BLM) serial numbers must be listed for the mining claims, mill sites, and tunnel sites for which the waiver is sought.
5. All owners of the mining claims, mill sites, and tunnel sites and their addresses must be given.
6. This waiver form must be signed by all the claimants or their designated agent, in original form. If an agent is designated, a notarized designation of agent, signed by all of the claimants with proper address given, must be submitted with this waiver.
7. This form must be filed no later than September 1st for the upcoming assessment year in the BLM State Office where the mining claims or sites are recorded, or the waiver cannot be granted by the BLM. (Example: to obtain a waiver for the assessment year 2000, which begins at noon on September 1, 1999, you must qualify for and file for a waiver no later than September 1, 1999, in the proper BLM State Office).
8. For all mining claims which require assessment work, you must record an affidavit of labor on or before the December 30th immediately following the filing of this waiver. For all other mining claims or sites waived, you must record a notice of intent to hold on or before the December 30th immediately following the filing of this waiver.
9. Mill and tunnel sites may also be listed upon this waiver and be waived from payment of the maintenance fee. A notice of intent to hold for these sites is required to be filed by the December 30th following the filing of this waiver.

**NOTICE/BURDEN HOURS STATEMENT**

The Privacy Act of 1974, as amended, and the regulation in 43 CFR 2.48(d) provide that you be furnished the following information in connection with the information required by this certification of waiver from rental fees.

**AUTHORITY:** 30 U.S.C. 28-28k; 43 U.S.C. 1201, 1457, 1740, and 1744; and 43 CFR 3830.

**PRINCIPLE PURPOSE:** This information is to be used to verify that the owner(s) (claimants) of a mining claim has complied with 30 U.S.C. 28f and is entitled to perform assessment work in lieu of paying the maintenance fee for the mining claims listed on this form.

**ROUTINE USE:** (1) Adjudication of the claimant(s) certification of waiver from paying the maintenance fee otherwise required by 30 U.S.C. 28f. (2) Disclosure may be made to appropriate Federal agencies when location is made within the agency's geographic area of responsibility. (3) Information from the record and/or the record will be transferred to the appropriate Federal, State, or local agency, or a member of the public in response to a specific request for pertinent information. (4) Information may also be provided to the Department of Justice or in a proceeding before a court or adjudicative body; or to Federal, State, local or foreign agencies when needed for enforcement of civil or criminal codes or applicable regulations concerning title rights upon the public land.

**EFFECT OF NOT PROVIDING INFORMATION:** Disclosure of this information is required by 30 U.S.C. 28f and 43 CFR Part 3830 for those qualified claimants wishing to take the small miner waiver allowed. Failure to supply the information required in this form to support the claimants certification of waiver from payment of the otherwise required maintenance fees will result in the waiver being disallowed and the mining claims subject to forfeiture by BLM under 30 U.S.C. 28i.

The Paperwork Reduction Act of 1995 requires us to inform you that:

This information is being collected to allow the BLM to determine if you qualify for a waiver from the payment of \$100 per mining claim or site maintenance fee established in 30 U.S.C. 28f and the implementing regulations at 43 CFR 3830. A response to this request is required in accordance with the statute to obtain your benefit.

BLM would like you to know that you do not have to respond to this, or any other, Federal agency-sponsored information collection unless it displays a currently valid OMB control number.

Public reporting burden for this form is estimated to average 20 minutes (.33 hours) per response, including time to review instructions, gathering and maintaining data, and completing and reviewing the form. Direct comments regarding this burden estimate, or any other aspect of this form, to the U.S. Department of the Interior, Bureau of Land Management, (1004-0114) Bureau Information Collection Clearance Officer (WO-630), Mail Stop 401 LS, 1849 C St., N.W., Washington, D.C. 20240.

RECEIVED  
BLM AZ STATE OFFICE  
2010 AUG 25 P 1:15  
PHOENIX AZ 85001

UNITED STATES DEPARTMENT OF THE INTERIOR  
BUREAU OF LAND MANAGEMENT

**MAINTENANCE FEE WAIVER CERTIFICATION**

SEE INSTRUCTIONS ON REVERSE

424

FORM APPROVED  
OMB NO. 1004-0114  
Expires: February 28, 2010

AMC 358836

1. This small miner waiver is filed for the assessment year beginning at noon on September 1, 2010 and ending at noon on September 1, 2011.
2. The undersigned and all related parties owned ten or fewer mining claims, mill, or tunnel sites located and maintained on Federal lands in the United States of America on September 1, \_\_\_\_\_.
3. The undersigned have performed the assessment work required by law for each mining claim listed prior to filing this waiver and understand that by filing this form; an affidavit of assessment work must be recorded by the December 30th following the filing of this waiver.
4. The undersigned understand that if the assessment work obligation has not yet come due under 30 U.S.C. 28 (for those claims in their first assessment year only); a notice of intent to hold reciting this condition must be recorded by the December 30th following the filing of this waiver.
5. The undersigned understand that mill and tunnel sites may also be listed upon this waiver and be waived from payment of the maintenance fee; and that a notice of intent to hold for these sites is required to be recorded by the December 30th immediately following the filing of this waiver.
6. The undersigned understand and acknowledge that pursuant to 43 U.S.C. 1212 and 18 U.S.C. 1001; the filing or recording of a false, fictitious, or fraudulent document with the Bureau of Land Management may result in a fine of up to \$250,000, a prison term not to exceed five years, or both.
7. The mining claims, mill or tunnel sites for which this waiver from payment of the maintenance fees is requested are:

	CLAIM OR SITE NAME	BLM RECORDATION SERIAL NUMBER
1.	DEVILS NEST AU # 2	358837
2.	DEVILS NEST AU # 10	358838
3.	DEVILS NEST AU # 11	358839
4.	DEVILS NEST AU # 1	358836
5.		
6.		
7.		
8.		
9.		
10.		

The owner(s) (claimants) of the above mining claims and sites are:

Melburn N VROOMAN ✓  
(Owner's Name - Please Print)

Melburn N Vrooman  
(Owner's Signature)

P.O. Box 814  
(Street or P.O. Box)  
Congress AZ 85332  
(City) (State) (Zip Code)

(Owner's Name - Please Print)

(Street or P.O. Box)

(City) (State) (Zip Code)

(Owner's Name - Please Print)

(Street or P.O. Box)

(City) (State) (Zip Code)

(Owner's Signature)

PHOENIX, ARIZONA  
2010 AUG 25 PM 1:15

(Owner's Signature)

RECEIVED  
BLM AZ STATE OFFICE

(Continued on page 2)

RE 9/15/10 4/50

(Owner's Name - Please Print)	(Owner's Signature)
(Street or P.O. Box)	(City) (State) (Zip Code)
(Owner's Name - Please Print)	(Owner's Signature)
(Street or P.O. Box)	(City) (State) (Zip Code)
(Owner's Name - Please Print)	(Owner's Signature)
(Street or P.O. Box)	(City) (State) (Zip Code)
(Owner's Name - Please Print)	(Owner's Signature)
(Street or P.O. Box)	(City) (State) (Zip Code)

**INSTRUCTIONS**

- This certification is made under the provisions of § 1744 of Title 43 and § 28-28k of Title 30 of the United States Code; and the regulations thereunder (43 CFR Part 3830).
- The claimant(s) must fill in the dates in paragraph 1 for the beginning and ending of the assessment year for which this waiver is sought.
- The claimant(s) must fill in the date in paragraph 2 for the beginning of the assessment year for which this waiver is sought.
- All claim and site names and Bureau of Land Management (BLM) serial numbers must be listed for the mining claims, mill sites, and tunnel sites for which the waiver is sought.
- All owners of the mining claims, mill sites, and tunnel sites and their addresses must be given.
- This waiver form must be signed by all the claimants or their designated agent, in original form. If an agent is designated, a notarized designation of agent, signed by all of the claimants with proper address given, must be submitted with this waiver.
- This form must be filed no later than September 1st for the upcoming assessment year in the BLM State Office where the mining claims or sites are recorded, or the waiver cannot be granted by the BLM. (Example: to obtain a waiver for the assessment year 2000, which begins at noon on September 1, 1999, you must qualify for and file for a waiver no later than September 1, 1999, in the proper BLM State Office).
- For all mining claims which require assessment work, you must record an affidavit of labor on or before the December 30th immediately following the filing of this waiver. For all other mining claims or sites waived, you must record a notice of intent to hold on or before the December 30th immediately following the filing of this waiver.
- Mill and tunnel sites may also be listed upon this waiver and be waived from payment of the maintenance fee. A notice of intent to hold for these sites is required to be filed by the December 30th following the filing of this waiver.

**NOTICE/BURDEN HOURS STATEMENT**

The Privacy Act of 1974, as amended, and the regulation in 43 CFR 2.48(d) provide that you be furnished the following information in connection with the information required by this certification of waiver from rental fees.

**AUTHORITY:** 30 U.S.C. 28-28k; 43 U.S.C. 1201, 1457, 1740, and 1744; and 43 CFR 3830.

**PRINCIPLE PURPOSE:** This information is to be used to verify that the owner(s) (claimants) of a mining claim has complied with 30 U.S.C. 28f and is entitled to perform assessment work in lieu of paying the maintenance fee for the mining claims listed on this form.

**ROUTINE USE:** (1) Adjudication of the claimant(s) certification of waiver from paying the maintenance fee otherwise required by 30 U.S.C. 28f. (2) Disclosure may be made to appropriate Federal agencies when location is made within the agency's geographic area of responsibility. (3) Information from the record and/or the record will be transferred to the appropriate Federal, State, or local agency, or a member of the public in response to a specific request for pertinent information. (4) Information may also be provided to the Department of Justice or in a proceeding before a court or adjudicative body; or to Federal, State, local or foreign agencies when needed for enforcement of civil or criminal codes or applicable regulations concerning title rights upon the public land.

**EFFECT OF NOT PROVIDING INFORMATION:** Disclosure of this information is required by 30 U.S.C. 28f and 43 CFR Part 3830 for those qualified claimants wishing to take the small miner waiver allowed. Failure to supply the information required in this form to support the claimants certification of waiver from payment of the otherwise required maintenance fees will result in the waiver being disallowed and the mining claims subject to forfeiture by BLM under 30 U.S.C. 28i.

The Paperwork Reduction Act of 1995 requires us to inform you that:

This information is being collected to allow the BLM to determine if you qualify for a waiver from the payment of \$100 per mining claim or site maintenance fee established in 30 U.S.C. 28f and the implementing regulations at 43 CFR 3830. A response to this request is required in accordance with the statute to obtain your benefit.

BLM would like you to know that you do not have to respond to this, or any other, Federal agency-sponsored information collection unless it displays a currently valid OMB control number.

Public reporting burden for this form is estimated to average 20 minutes (.33 hours) per response, including time to review instructions, gathering and maintaining data, and completing and reviewing the form. Direct comments regarding this burden estimate, or any other aspect of this form, to the U.S. Department of the Interior, Bureau of Land Management, (1004-0114) Bureau Information Collection Clearance Officer (WG-630), Mail Stop 401 LS, 1849 C St., N.W., Washington, D.C. 20240.

FOR OFFICIAL USE ONLY

RECEIVED  
BLM AZ STATE OFFICE  
PHOENIX, ARIZONA  
AUG 25 P 1:15

When Recorded Return Document to:

Melburn N VROOMAN  
PO Box 814  
Congress AZ  
85332

AMC 358836  
AMC 344707  
AMC 345232

Check here is this is a change of address.

Telephone: 480 399 5806

E-mail address: VRO70@YAHOO.COM

RECEIVED  
BLM STATE OFFICE  
2010 AUG 25 P 1:15  
PHOENIX, ARIZONA

**AFFIDAVIT OF PERFORMANCE OF ANNUAL WORK**

1. State of Arizona, County of YAVAPAI ss:

2. I (Name) Melburn N. VROOMAN

3. Reside at (Address) PO BOX 814

25545 S. GHOST TOWN RD.

City Congress County YAVAPAI

BLM  
Date  
Stamp

State AZ zip 85332 being duly sworn, depose and say that I am a citizen of the United States, more than eighteen years of age, and that all of the facts set forth in this affidavit, subject to the provisions and penalties of 18 U.S.C. 1001 pertaining to the filing of false, fictitious, or fraudulent statements with the United States, are true and correct according to the best of my knowledge, information and belief.

4. Owner's name and address (If not shown in Items 1-3 above).

5. That I am personally acquainted with the mining claim(s). The work and improvements were made by and at the expense of the owner(s) of said claim(s). Said contiguous group of claims, listed on this document, are situated in the

WEAVER (optional) Mining District; YAVAPAI County, Arizona.

Line No.	AMC NUMBER	CLAIM/SITE NAME	COUNTY RECORDER DATA (If available)	TWP	RNG	SEC
1	358837	DEVILS NEST AU2	BK 4108 P. 99	10N	4W	30.31
2	358838	DEVILS NEST AU10	BK 4108 P. 100	10N	4W	30.31
3	358839	DEVILS NEST AU11	BK 4108 P. 95	10N	4W	31
4	358836	DEVILS NEST AU1	BK 4109 P. 97	10N	4W	31
5						
6						

RZ 9/15/10

**NOTICE OF INTENTION TO HOLD MINING CLAIMS/SITES**

When Recorded Return Document to:

MELBOURN N VROOMAN  
PO BOX 814  
Congress AZ  
85332

BLM  
Date  
Stamp

RECEIVED  
BLM AZ STATE OFFICE  
PHOENIX, ARIZONA  
2010 AUG 25 P 1:15

Check here if this is a change of address.

Telephone: \_\_\_\_\_

E-mail Address VRO70@yahoo.com

I (We) intend to hold the claims(s) and/or site(s) listed below for the calendar year 2010, and I (We) have filed or will file a Notice of Intent to Hold in the county where the claim (s) is located.

Reason for filing a Notice of Intent to Hold instead of an assessment work filing (check one):

- Maintenance fee was paid to maintain claim(s) during this assessment year.
- Mill or tunnel sites.
- Claim(s) was located during the current assessment year.
- BLM has deferred assessment work (attach copy of decision granting deferment, or pending petition for deferment including date petition was filed.)

Line No.	AMC NUMBER	CLAIM/SITE NAME	COUNTY RECORDER DATA (If available)	TWP	RNG	SEC
1	344708	Cougar Run		10N	5W	35,36
2	345232	Devils Delight		10N	5W	25,26
3	245233	LICKER GITTER		10N	5W	35,36
4	358837	Devils Nest AU 2	BK 4108 P.99	10N	4W	30,31
5	358838	Devils Nest AU 10	BK 4108 P.100	10N	4W	30,31
6	358839	Devils Nest AU 11	BK 4108 P.95	10N	4W	31
7	358836	Devils Nest AU 1	BK 4109 P.97	10N	4W	31
8						
9						
10						

United States Department of the Interior  
 Bureau of Land Management  
 LANDS/RECREATION & PLANNING  
 ONE N CENTRAL AVE  
 PHOENIX, AZ 85004 -2203  
 Phone:

Receipt

No:

2200265

<b>Transaction #:</b> 2270194	
<b>Date of Transaction:</b> 08/25/2010	
<b>CUSTOMER:</b>	MELBURN VROOMAN PO BOX 814 CONGRESS,AZ 85332-0814 US

LINE #	QTY	DESCRIPTION	REMARKS	UNIT PRICE	TOTAL
1	1.00	LOCATABLE MINERALS / MINING CLAIMS-NOT NEW-UNADJUD,ONE AUTH NO. ONLY / MINING CLAIM MONEY RECEIVED CASES: AMC358837/\$140.00	TRF (7) WAIVER & POL& NOI	- n/a -	140.00
<b>TOTAL:</b>					<b>\$140.00</b>

PAYMENT INFORMATION					
1	AMOUNT:	140.00	POSTMARKED:	N/A	
	TYPE:	CASH	RECEIVED:	08/25/2010	
	NAME:	VROOMAN, MELBURN PO BOX 814 CONGRESS AZ 85332-0814 US			

REMARKS

This receipt was generated by the automated BLM Collections and Billing System and is a paper representation of a portion of the official electronic record contained therein.

UNITED STATES  
DEPARTMENT OF THE INTERIOR  
BUREAU OF LAND MANAGEMENT

Amc 345 232  
344707

**CREDIT CARD PAYMENT**  
**For Mining Claim Maintenance Fee**

THIS IS A CHANGE OF ADDRESS

TELEPHONE SUBMISSION - ACCURACY OF THE BELOW INFORMATION IS THE RESPONSIBILITY OF THE CLAIMANT/OWNER

NAME Watson K Hunkias  
ADDRESS P. o Box 565  
CITY Old Forge STATE NY ZIP 13420  
PHONE # 315 - 369-3332

SEND RECEIPT TO  Above address  
 Other (Include Name and Mailing Address):

ENTERED INTO COMPUTER  
SEP 07 2010 M

AMC NUMBER  
344708  
345232  
345233

CLAIM/SITE NAME  
Fox Den Cougar Run?  
Devils Delight  
Likker gitter

3 # of Claim/Site  
x 140.00 Each  
\$ 420.00 Total Charged EL (INITIALS)

RECEIPT # 2198252

DATE STAMP

RECEIVED  
BLM AZ STATE OFFICE  
2010 AUG 23 A 11:03  
PHOENIX, ARIZONA

\*\*\*\*\* FOR OFFICIAL USE ONLY \*\*\*\*\*

DATE \_\_\_\_\_ INITIALS \_\_\_\_\_ VERIFIED \_\_\_\_\_



**United States Department of the Interior  
Bureau of Land Management  
LANDS/RECREATION & PLANNING  
ONE N CENTRAL AVE  
PHOENIX, AZ 85004 -2203  
Phone:**

Receipt

No: 2198252

<b>Transaction #:</b> 2268144	<b>ENTERED INTO COMPUTER</b>
<b>Date of Transaction:</b> 08/24/2010	
<b>CUSTOMER:</b> WATSON R HUNKINS PO BOX 565 OLD FORGE, NY 13420-0565 US	SEP 07 2010

LINE #	QTY	DESCRIPTION	REMARKS	UNIT PRICE	TOTAL
1	1.00	LOCATABLE MINERALS / MINING CLAIMS- NOT NEW-UNADJUD, ONE AUTH NO. ONLY / MINING CLAIM MONEY RECEIVED <b>CASES: AMC344708/\$420.00</b>	2011 MAINT (3)	- n/a -	420.00
<b>TOTAL:</b>					<b>\$420.00</b>

PAYMENT INFORMATION			
<b>NOTE: Items will appear on credit card statement as "Bureau of Land Mgmt CO".</b>			
1	<b>AMOUNT:</b>	420.00	<b>POSTMARKED:</b> N/A
	<b>TYPE:</b>	CREDIT CARD	<b>RECEIVED:</b> 08/24/2010
	<b>NAME:</b>	HUNKINS, WATSON R PO BOX 565 OLD FORGE NY 13420-0565 US	
	<b>CARD NO:</b>	XXXXXXXXXXXX9066	<b>AUTH CODE:</b> 816672
	<b>NAME ON CARD:</b>	WATSON HUNKINS	
	<b>EXPIRES:</b>	03/2012	
	<b>SIGNATURE:</b>		

REMARKS

This receipt was generated by the automated BLM Collections and Billing System and is a paper representation of a portion of the official electronic record contained therein.



DEPARTMENT OF THE INTERIOR  
 BUREAU OF LAND MANAGEMENT  
 MINING CLAIMS  
 MC Customer Information - With OUT Legal Description

Run Date: 09/07/2010 12:43 PM

Page 1 of 1

**VROOMAN MELBURN N**  
 PO BOX 814  
 CONGRESS, AZ 85332-0

INT-REL: CLAIMANT

CUSTOMER ID: 2302762

<u>Serial No</u>	<u>Claim Name/Number</u>	<u>County</u>	<u>Disposition</u>	<u>Int. Rel</u>
AMC344708	COUGAR RUN	YAVAPAI	ACTIVE	CLAIMANT
AMC345232	DEVILS DELIGHT	YAVAPAI	ACTIVE	CLAIMANT
AMC345233	LIKKER GITTER	YAVAPAI	ACTIVE	CLAIMANT
AMC359836	DEVILS NEST AU1	YAVAPAI	ACTIVE	CLAIMANT
AMC359837	DEVILS NEST AU2	YAVAPAI	ACTIVE	CLAIMANT
AMC359838	DEVILS NEST AU10	YAVAPAI	ACTIVE	CLAIMANT
AMC359839	DEVILS NEST AU 11	YAVAPAI	ACTIVE	CLAIMANT

NO WARRANTY IS MADE BY BLM FOR USE OF THE DATA  
 FOR PURPOSES NOT INTENDED BY BLM.

AMC344707  
345232

UNITED STATES  
DEPARTMENT OF THE INTERIOR  
BUREAU OF LAND MANAGEMENT

**CREDIT CARD PAYMENT**  
**For Mining Claim Maintenance Fee**

THIS IS A CHANGE OF ADDRESS

TELEPHONE SUBMISSION - ACCURACY OF THE BELOW INFORMATION IS THE RESPONSIBILITY OF THE CLAIMANT/OWNER

NAME Watson Hunkins  
ADDRESS P.O. Box 565  
CITY Old Forge STATE NY ZIP 13420  
PHONE # 315 - 369-3332

SEND RECEIPT TO  Above address  
 Other (Include Name and Mailing Address):

\_\_\_\_\_  
\_\_\_\_\_  
\_\_\_\_\_

AMC NUMBER	CLAIM/SITE NAME
<u>344708</u>	<u>Cougar Run</u>
<u>345232</u>	<u>Devils Delight</u>
<u>345233</u>	<u>Likker Gitter</u>

3 # of Claim/Site  
x 140.00 Each  
\$ 420.00 Total Charged ALH (INITIALS)

RECEIPT # 1970417

DATE STAMP

RECEIVED  
BLM AZ STATE OFFICE  
2009 AUG -4 A 10:4  
PHOENIX, ARIZONA

ENTERED INTO COMPUTER

8/21/09 DJJ

\*\*\*\*\* FOR OFFICIAL USE ONLY \*\*\*\*\*  
DATE \_\_\_\_\_ INITIALS \_\_\_\_\_ VERIFIED \_\_\_\_\_

**United States Department of the Interior**  
**Bureau of Land Management**  
 BUSINESS & SUPPORT SVCS DIV  
 ONE N CENTRAL AVE SUITE 800  
 PHOENIX, AZ 85004 -4427  
 Phone: (602) 417-9200

Receipt

No: 1970417

<b>Transaction #:</b> 2034280	
<b>Date of Transaction:</b> 08/04/2009	
<b>CUSTOMER:</b>	WATSON R HUNKINS PO BOX 565 OLD FORGE,NY 13420-0565 US

LINE #	QTY	DESCRIPTION	REMARKS	UNIT PRICE	TOTAL
1	1.00	LOCATABLE MINERALS / MINING CLAIMS- NOT NEW-UNADJUD,ONE AUTH NO. ONLY / MINING CLAIM MONEY RECEIVED <b>CASES:</b> AMC344708/\$420.00	2010 MAINT (3)	- n/a -	420.00
<b>TOTAL:</b>					<b>\$420.00</b>

PAYMENT INFORMATION			
NOTE: Items will appear on credit card statement as "Bureau of Land Mgmt CO".			
1	AMOUNT:	420.00	POSTMARKED: N/A
	TYPE:	CREDIT CARD	RECEIVED: 08/04/2009
	NAME:	HUNKINS, WATSON R PO BOX 565 OLD FORGE NY 13420-0565 US	
	CARD NO:	XXXXXXXXXXXX9066	AUTH CODE: 743395
	NAME ON CARD:	WATSON HUNKINS	
	EXPIRES:	06/2010	
	SIGNATURE:		

REMARKS

This receipt was generated by the automated BLM Collections and Billing System and is a paper representation of a portion of the official electronic record contained therein.

10000.  
1811507

UNITED STATES  
DEPARTMENT OF THE INTERIOR  
BUREAU OF LAND MANAGEMENT

Amc 344707  
Amc 345232

CREDIT CARD PAYMENT  
FOR MINING CLAIM MAINTENANCE FEE

NAME Watson HUNKINS

ADDRESS Box 565

CITY OLD FORGE STATE NY ZIP 13420

PHONE # (315) 369-3332

SEND RECEIPT TO ABOVE ADDRESS   
SEND RECEIPT TO: \_\_\_\_\_  
\_\_\_\_\_  
\_\_\_\_\_

AMC NUMBER  
344708  
345232  
345233

CLAIM/SITE NAME  
Cougar Run  
Devils Delight  
LIKKER GITTER

DATE STAMP

TELEPHONE SUBMISSION - ACCURACY OF THE ABOVE INFORMATION  
IS THE RESPONSIBILITY OF THE CLAIMANT/OWNER

FOR OFFICIAL USE ONLY

DATE \_\_\_\_\_ INITIALS \_\_\_\_\_ VERIFIED \_\_\_\_\_

COUNT 3 \$ 375.00 INITIALS ER

ENTERED INTO COMPUTER

SEP 02 2008 PR

PHOENIX, ARIZONA  
2008 AUG -6 A 9:46  
RECEIVED  
B.L.M. AZ STATE OFFICE

**United States Department of the Interior**  
**Bureau of Land Management**  
 BUSINESS & SUPPORT SVCS DIV  
 ONE N CENTRAL AVE SUITE 800  
 PHOENIX, AZ 85004 -4427  
 Phone: (602) 417-9200

Receipt

No: 1755042

<b>Transaction #:</b> 1811507		<b>ENTERED INTO COMPUTER</b>
<b>Date of Transaction:</b> 08/05/2008		
<b>CUSTOMER:</b>	WATSON HUNKINS BOX 565 OLD FORGE, NY 13420	SEP 02 2008 PB <i>✓</i> VERIFIED

LINE #	QTY	DESCRIPTION	REMARKS	UNIT PRICE	TOTAL
1	1.00	LOCATABLE MINERALS / MINING CLAIMS- NOT NEW-UNADJUD, ONE AUTH NO. ONLY / MINING CLAIM MONEY RECEIVED (455) <b>CASES: AMC344708/\$375.00</b>	2009 MAINT (3)	- n/a -	375.00
<b>TOTAL:</b>					<b>\$375.00</b>

PAYMENT INFORMATION			
NOTE: Items will appear on credit card statement as "Bureau of Land Mgmt CO".			
1	<b>AMOUNT:</b>	\$375.00	<b>POSTMARKED:</b> N/A
	<b>TYPE:</b>	CREDIT CARD	<b>RECEIVED:</b> 08/06/2008
	<b>NAME:</b>	HUNKINS, WATSON BOX 565 OLD FORGE NY 13420	
	<b>CARD NO:</b>	XXXXXXXXXXXX9340	<b>AUTH CODE:</b> T3828Z
	<b>NAME ON CARD:</b>	WATSON HUNKINS	
	<b>EXPIRES:</b>	05/31/2010	
	<b>SIGNATURE:</b>		

REMARKS

This receipt was generated by the automated BLM Collections and Billing System and is a paper representation of a portion of the official electronic record contained therein.

MC 344707-1  
345232-2

UNITED STATES  
DEPARTMENT OF THE INTERIOR  
BUREAU OF LAND MANAGEMENT

CREDIT CARD PAYMENT  
FOR MINING CLAIM MAINTENANCE FEE

NAME Watson R. Hunkeris  
ADDRESS BOX 565  
CITY Old Forge STATE NY ZIP 13420  
PHONE # (315) 369-3332

SEND RECEIPT TO ABOVE ADDRESS   
SEND RECEIPT TO: \_\_\_\_\_  
\_\_\_\_\_  
\_\_\_\_\_

AMC NUMBER	CLAIM/SITE NAME
<u>L 344707 344708</u>	_____
<u>L 345232</u>	_____
<u>" 345233</u>	_____

DATE STAMP

TELEPHONE SUBMISSION - ACCURACY OF THE ABOVE INFORMATION  
IS THE RESPONSIBILITY OF THE CLAIMANT/OWNER

PHOENIX, ARIZONA  
2007 AUG 15 P 12:05  
RECEIVED  
B.L.M. AZ STATE OFFICE

FOR OFFICIAL USE ONLY

DATE	INITIALS	VERIFIED
COUNT <u>3</u>	\$ <u>375</u>	INITIALS <u>TMC</u>

ENTERED INTO COMPUTER # 1545605  
9/11/07

**United States Department of the Interior**  
**Bureau of Land Management**  
 BUSINESS & SUPPORT SVCS DIV  
 ONE N CENTRAL AVE SUITE 800  
 PHOENIX, AZ 85004 -4427  
 Phone: (602) 417-9200

Receipt

No: 1545605

<b>Transaction #:</b> 1596991	
<b>Date of Transaction:</b> 08/16/2007	
<b>CUSTOMER:</b>	WATSON R HUSKINS BOX 565 OLD FORGE,NY 13420

LINE #	QTY	DESCRIPTION	REMARKS	UNIT PRICE	TOTAL
1	1.00	LOCATABLE MINERALS / MINING CLAIMS- NOT NEW-UNADJUD,ONE AUTH NO. ONLY / MINING CLAIM MONEY RECEIVED (455) <b>CASES: AMC344708/\$375.00</b>	MAINT 2008/3	- n/a -	375.00
<b>TOTAL:</b>					<b>\$375.00</b>

PAYMENT INFORMATION					
NOTE: Items will appear on credit card statement as "Bureau of Land Management".					
1	AMOUNT:	\$375.00	POSTMARKED:	N/A	
	TYPE:	CREDIT CARD	RECEIVED:	08/16/2007	
	NAME:	HUSKINS, WATSON R BOX 565 OLD FORGE NY 13420			
	CARD NO:	XXXXXXXXXXXX8163	AUTH CODE:	17128B	
	NAME ON CARD:	WATSON R HUSKINS			
	EXPIRES:	03/31/2010			
	SIGNATURE:				

REMARKS

This receipt was generated by the automated BLM Collections and Billing System and is a paper representation of a portion of the official electronic record contained therein.



**United States Department of the Interior**  
**Bureau of Land Management**  
 BUSINESS & SUPPORT SVCS DIV  
 ONE N CENTRAL AVE  
 PHOENIX, AZ 85004 -2203  
 Phone: (602) 417-9200

Receipt

No:

1334616

<b>Transaction #:</b> 1379707		<b>AMC 344707</b> <b>AMC 345232</b>
<b>Date of Transaction:</b> 08/15/2006		
<b>CUSTOMER:</b>	WATSON R HUNKINS BOX 565 OLD FORGE, NY 13420	

LINE #	QTY	DESCRIPTION	REMARKS	UNIT PRICE	TOTAL
1	1.00	LOCATABLE MINERALS / MINING CLAIMS-NOT NEW-UNADJUD, ONE AUTH NO. ONLY / MINING CLAIM MONEY RECEIVED (455) <b>CASES: AMC344708/\$375.00</b>	MAINT 2007 (3)	- n/a -	375.00
<b>TOTAL:</b>					<b>\$375.00</b>

PAYMENT INFORMATION			
NOTE: Items will appear on credit card statement as "Bureau of Land Management".			
1	<b>AMOUNT:</b>	\$375.00	<b>POSTMARKED:</b> N/A
	<b>TYPE:</b>	CREDIT CARD	<b>RECEIVED:</b> 08/15/2006
	<b>NAME:</b>	HUNKINS, WATSON R BOX 565 OLD FORGE NY 13420	
	<b>CARD NO:</b>	XXXXXXXXXXXX1000	<b>AUTH CODE:</b> 140910
	<b>NAME ON CARD:</b>	WATSON HUNKINS	
	<b>EXPIRES:</b>	08/31/2010	
	<b>SIGNATURE:</b>		

REMARKS	

This receipt was generated by the automated BLM Collections and Billing System and is a paper representation of a portion of the official electronic record contained therein.

ENTERED IN COMPUTER

RE 8/18/06

UNITED STATES  
DEPARTMENT OF THE INTERIOR  
BUREAU OF LAND MANAGEMENT

CREDIT CARD PAYMENT  
FOR MINING CLAIM MAINTENANCE FEE

NAME WATSON R. HUNKINS

ADDRESS PO BOX 565

CITY DLD FORGE STATE NY ZIP 13420

PHONE # (315) 369-3332

SEND RECEIPT TO ABOVE ADDRESS

SEND RECEIPT TO: \_\_\_\_\_  
\_\_\_\_\_  
\_\_\_\_\_

AMC NUMBER

CLAIM/SITE NAME

344708

FOX DEN

345232

DEVILS DELIGHT

345233

LIKKER GITTER

DATE STAMP

TELEPHONE SUBMISSION - ACCURACY OF THE ABOVE INFORMATION  
IS THE RESPONSIBILITY OF THE CLAIMANT/OWNER

FOR OFFICIAL USE ONLY

8/18/06 DATE RE INITIALS \_\_\_\_\_ VERIFIED

COUNT 3 \$ 375<sup>00</sup> INITIALS EDG

PHOENIX, ARIZONA

2006 AUG 14 P 2: 38

RECEIVED  
B.L.M. AZ STATE OFFICE

AMC 344707  
AMC 345232

**MAINTENANCE FEE PAYMENT**

Mining Claim Maintenance Fee Payment of \$100 per claim or site is due on or before September 1, 2005, in lieu of assessment work for the upcoming assessment year beginning September 1 of the year noted above.

BUREAU OF LAND MANAGEMENT  
ARIZONA STATE OFFICE  
222 NORTH CENTRAL AVENUE  
PHOENIX, AZ 85004  
602-417-9200  
www.az.blm.gov

<b>FOR BLM USE ONLY</b>	
NO. OF CLAIMS: <u>1</u>	X \$100 = \$ <u>375</u>
RECEIPT NO: _____	CHECK NO: _____
INIT: <u>[Signature]</u>	

BLM SERIAL NUMBERS	NAME OF CLAIMS/SITES	COUNTY BOOK/DOCKET & PAGE OR FEE NUMBER
1. AMC <u>344708</u>	<u>Fox Den</u>	<u>3391-709 + 710</u>
2. AMC <u>345232</u>	<u>Devils Delight</u>	<u>3391-705 + 706</u>
3. AMC <u>345233</u>	<u>Likker Gitter</u>	<u>3391-703 + 704</u>
4. AMC _____	_____	_____
5. AMC _____	_____	_____
6. AMC _____	_____	_____
7. AMC _____	_____	_____
8. AMC _____	_____	_____
9. AMC _____	_____	_____
10. AMC _____	_____	_____

List additional claims on the reverse side of this form.

CHECK HERE IF THIS IS A CHANGE OF ADDRESS

CLAIMANT'S NAME: WATSON R. HUNKINS


ADDRESS: P.O. Box 565

CITY: Old Forge STATE: N.Y. ZIP: 13420

PHONE: 315-369-3332

Signature: Watson R. Hunkins

To record with the County, one claimant or an agent must sign.



ENTERED IN COMPUTER  
RE 9/6/05

- 11. AMC \_\_\_\_\_
- 12. AMC \_\_\_\_\_
- 13. AMC \_\_\_\_\_
- 14. AMC \_\_\_\_\_
- 15. AMC \_\_\_\_\_
- 16. AMC \_\_\_\_\_
- 17. AMC \_\_\_\_\_
- 18. AMC \_\_\_\_\_
- 19. AMC \_\_\_\_\_
- 20. AMC \_\_\_\_\_

43 CFR 3833.0-5(e) (August 30, 1994) requires that the names of all of the owners and their current addresses shall be identified on all instruments required to be recorded or filed by the regulation, 43 CFR Subpart 3833.

NAME: \_\_\_\_\_ ADDRESS: \_\_\_\_\_  
 CITY: \_\_\_\_\_ STATE: \_\_\_\_\_ ZIP: \_\_\_\_\_ IS THIS A NEW ADDRESS ••

NAME: \_\_\_\_\_ ADDRESS: \_\_\_\_\_  
 CITY: \_\_\_\_\_ STATE: \_\_\_\_\_ ZIP: \_\_\_\_\_ IS THIS A NEW ADDRESS ••

NAME: \_\_\_\_\_ ADDRESS: \_\_\_\_\_  
 CITY: \_\_\_\_\_ STATE: \_\_\_\_\_ ZIP: \_\_\_\_\_ IS THIS A NEW ADDRESS ••

NAME: \_\_\_\_\_ ADDRESS: \_\_\_\_\_  
 CITY: \_\_\_\_\_ STATE: \_\_\_\_\_ ZIP: \_\_\_\_\_ IS THIS A NEW ADDRESS ••

January 30, 2003

<p>FOR BLM USE ONLY</p> <p>DATE ENTERED INTO COMPUTER: _____</p> <p>INITIALS: _____ VERIFIED: _____</p>
---

**United States Department of the Interior  
Bureau of Land Management**

BUSINESS & SUPPORT SVCS DIV  
222 N CENTRAL AVE  
PHOENIX, AZ 85004 -2203  
Phone: (602) 417-9200

Receipt	
No:	1137499

**Transaction #:** 1176632

**Date of Transaction:** 08/25/2005

CUSTOMER:	WATSON HUNKINS BOX 565 OLD FORGE, NY 13420
-----------	--

LINE #	QTY	DESCRIPTION	REMARKS	UNIT PRICE	TOTAL
1	1.00	LOCATABLE MINERALS / MINING CLAIMS-NOT NEW-UNADJUD, ONE AUTH NO. ONLY / MINING CLAIM MONEY RECEIVED (455) <b>CASES:</b> AMC344708/\$375.00	MAINT 2006 - 3	- n/a -	375.00
<b>TOTAL:</b>					<b>\$375.00</b>

PAYMENT INFORMATION				
1	AMOUNT:	\$375.00	POSTMARKED:	08/18/2005
	TYPE:	CHECK	RECEIVED:	08/22/2005
	CHECK NO:	4434885448		
	NAME:	HUNKINS, WALTER BOX 565 OLD FORGE NY 13420		

REMARKS

This receipt was generated by the automated BLM Collections and Billing System and is a paper representation of a portion of the official electronic record contained therein.

Amc 344707  
345232

**MAINTENANCE FEE PAYMENT**

Mining Claim Maintenance Fee Payment of \$100 per claim or site is due on or before September 1, 2004, in lieu of assessment work for the upcoming assessment year beginning September 1 of the year noted above.

BUREAU OF LAND MANAGEMENT  
ARIZONA STATE OFFICE  
222 NORTH CENTRAL AVENUE  
PHOENIX, AZ 85004  
602-417-9200  
www.az.blm.gov

<b>FOR BLM USE ONLY</b>	
NO. OF CLAIMS: <u>3</u>	X \$100 = \$ <u>375<sup>00</sup></u>
RECEIPT NO.: <u>937657</u>	CHECK NO.: <u>22333</u>
INIT: <u>SC</u>	

The claims are situated in YAVAPAI County, Arizona.

**BLM SERIAL NUMBERS**

**NAMES OF CLAIMS OR SITES**

AMC \_\_\_\_\_ THRU AMC \_\_\_\_\_ NAME: \_\_\_\_\_  
COUNTY BOOK/DOCKET \_\_\_\_\_, PAGE OR FEE NO: \_\_\_\_\_  
AMC \_\_\_\_\_ THRU AMC \_\_\_\_\_ NAME: \_\_\_\_\_  
COUNTY BOOK/DOCKET \_\_\_\_\_, PAGE OR FEE NO: \_\_\_\_\_

**IF NOT CONSECUTIVE NUMBERS LIST SEPARATELY BELOW**

BLM SERIAL NUMBERS	NAME OF CLAIMS/SITES	CO/BOOK DOCKET & PAGE OR FEE NUMBER
AMC <u>344708</u>	<u>FOX DEN</u>	<u>3391-709 &amp; 710</u>
AMC <u>345232</u>	<u>DEVILS DELIGHT</u>	<u>3391-705 &amp; 706</u>
AMC <u>345233</u>	<u>LIKKER GITTER</u>	<u>3391-703 &amp; 704</u>
AMC _____	_____	_____

List additional claims on the reverse side of this form.

CLAIMANT'S NAME: WATSON R. HUNKINS  
ADDRESS: P.O. Box 565 CITY: OLD FORGE STATE: NY ZIP: 13420  
PHONE: (315) 369-3332

Check here if this is a change of address

RECEIVED BUREAU OF LAND MANAGEMENT	2004 AUG 24 A 10: 37	ARIZONA STATE OFFICE PHOENIX, ARIZONA
BLM DATE STAMP		

**ENTERED INTO COMPUTER**  
10/14/04

BLM SERIAL  
NUMBERS

NAM = CLAIMS/SITES

CO/BOOK DOCKET &  
PAGE OR FEE NUMBER

AMC _____	_____	_____
AMC _____	_____	_____
AMC _____	_____	_____
AMC _____	_____	_____
AMC _____	_____	_____
AMC _____	_____	_____
AMC _____	_____	_____
AMC _____	_____	_____
AMC _____	_____	_____
AMC _____	_____	_____
AMC _____	_____	_____
AMC _____	_____	_____
AMC _____	_____	_____
AMC _____	_____	_____
AMC _____	_____	_____
AMC _____	_____	_____
AMC _____	_____	_____
AMC _____	_____	_____

43 CFR 3833.0-5(e) (August 30, 1994) requires that the names of all of the owners and their current addresses shall be identified on all instruments required to be recorded or filed by the regulation, 43 CFR Subpart 3833.

NAME: DOROTHY HUNKINS ADDRESS: P.O. Box 565  
CITY: OLD FORGE STATE: NY ZIP: 13420 IS THIS A NEW ADDRESS

NAME: WILLIAM "BUZZ" JACOBS ADDRESS: P.O. Box 498  
CITY: CONGRESS STATE: AZ ZIP: 85332 IS THIS A NEW ADDRESS

NAME: JOHN F. JONES ADDRESS: P.O. Box 27  
CITY: CONGRESS STATE: AZ ZIP: 85332 IS THIS A NEW ADDRESS

NAME: \_\_\_\_\_ ADDRESS: \_\_\_\_\_  
CITY: \_\_\_\_\_ STATE: \_\_\_\_\_ ZIP: \_\_\_\_\_ IS THIS A NEW ADDRESS

Signature: *Dorothy R. Hunkins*  
To record with the County, one claimant or an agent must sign.

FOR BLM USE ONLY	
DATE ENTERED INTO COMPUTER: _____	_____
INITIALS: _____	VERIFIED: _____

**United States Department of the Interior**  
**Bureau of Land Management**  
 BUSINESS & SUPPORT SVCS DIV  
 222 N CENTRAL AVE  
 PHOENIX, AZ 85004 -2203  
 Phone: (602) 417-9200

Receipt

No: 937657

Transaction #: 971986

Date of Transaction: 08/25/2004

CUSTOMER: WATSON R HUNKINS  
 BOX 565  
 OLD FORGE, NY 13420

LINE #	QTY	DESCRIPTION	REMARKS	UNIT PRICE	TOTAL
1	1.00	LOCATABLE MINERALS / MINING CLAIMS-NOT NEW-UNADJUD, ONE AUTH NO. ONLY / MINING CLAIM MONEY RECEIVED (455) CASES: AMC344708/\$375.00	MAINT 2005 (3)	- n/a -	375.00
<b>TOTAL:</b>					<b>\$375.00</b>

## PAYMENT INFORMATION

1	AMOUNT:	\$375.00	POSTMARKED:	08/20/2004
	TYPE:	CHECK	RECEIVED:	08/24/2004
	CHECK NO:	22333		
	NAME:	HUNKINS, WATSON R BOX 565 OLD FORGE NY 13420		

## REMARKS

This receipt was generated by the automated BLM Collections and Billing System and is a paper representation of a portion of the official electronic record contained therein.



MAINTENANCE FEE PAYMENT

AMC 344707  
AMC 345232

\$100.00 MAINTENANCE FEE PAYMENT DUE ON OR BEFORE AUGUST 31, 2003  
IN LIEU OF ASSESSMENT WORK FOR THE UPCOMING ASSESSMENT  
YEAR BEGINNING SEPTEMBER 1 OF THE YEAR NOTED ABOVE.

BUREAU OF LAND MANAGEMENT  
ARIZONA STATE OFFICE  
3707 NORTH 7TH STREET  
PHOENIX, AZ 85014 (OR)  
P.O. BOX 16563, PHOENIX, AZ 85011

COUNT: 3 \$ 300 INT AM  
FOR OFFICIAL USE ONLY

THE CLAIMS ARE SITUATED IN YAVAPAI COUNTY,  
ARIZONA.

BLM SERIAL NUMBERS	NAMES OF CLAIMS OR SITES
A MC _____ THRU A MC _____	_____
COUNTY BOOK/DOCKET _____,	PAGE(S) OR FEE NO(S) _____
A MC _____ THRU A MC _____	_____
COUNTY BOOK/DOCKET _____,	PAGE(S) OR FEE NO(S) _____

(OR) IF NOT CONSECUTIVE NUMBERS LIST SEPARATELY BELOW:

BLM SERIAL NUMBERS	NAME OF CLAIMS/SITES	COUNTY BOOK/DOCKET & PAGE OR FEE NUMBER
A MC <u>344708</u>	<u>FOX DEN</u>	<u>3391- 7094710</u>
A MC <u>345232</u>	<u>DEVILS DELIGHT</u>	<u>3391- 7054706</u>
A MC <u>345233</u>	<u>LIKKER GITTER</u>	<u>3391- 7034704</u>
A MC _____	_____	_____
A MC _____	_____	_____
A MC _____	_____	_____
A MC _____	_____	_____
A MC _____	_____	_____
A MC _____	_____	_____
A MC _____	_____	_____
A MC _____	_____	_____

CLAIMANT'S NAME: WATSON R. HUNKINS

ADDRESS: P.O. Box 565 CITY: OLD FORGE STATE: NY

CHECK HERE IF THIS PHONE: (315) 369-3332 ZIP: 13420  
IS A CHANGE OF ADDRESS

SIGNATURE: Watson R. Hunkins  
TO RECORD WITH THE COUNTY, ONE CLAIMANT OR THE AGENT MUST SIGN

LIST ALL ADDITIONAL OWNERS ON REVERSE SIDE OF THIS FORM

FOR OFFICIAL USE ONLY

ENTERED INTO COMPUTER: 9/12/03 RWE  
DATE INITIALS VERIFIED

TIME STAMP  
STATE OFFICE  
ARIZONA  
2003 AUG 28 A 9:56  
RECEIVED  
BUREAU OF  
LAND MANAGEMENT

*Handwritten mark*

43 CFR 3833.0-5(e) (August 30, 1994) REQUIRES THAT THE NAMES OF ALL OF THE OWNERS AND THEIR CURRENT ADDRESSES SHALL BE IDENTIFIED ON ALL INSTRUMENTS REQUIRED TO BE RECORDED OR FILED BY THE REGULATIONS, 43 CFR SUBPART 3833.

CLAIMANT'S NAME: DOROTHY HUNKINS  
ADDRESS: P.O. Box 565 CITY: OLD FORGE STATE: NY

CHECK HERE IF THIS IS CHANGE OF ADDRESS PHONE: (315) 369-3332 ZIP: 13420

CLAIMANT'S NAME: WILLIAM "BUZZ" JACOBS  
ADDRESS: P.O. Box 498 CITY: CONGRESS STATE: AZ

CHECK HERE IF THIS IS CHANGE OF ADDRESS PHONE: (928) 427-3114 ZIP: \_\_\_\_\_

CLAIMANT'S NAME: JOHN F. JONES  
ADDRESS: P.O. Box 27 CITY: CONGRESS STATE: AZ

CHECK HERE IF THIS IS CHANGE OF ADDRESS PHONE: (928) 427-6272 ZIP: \_\_\_\_\_

CLAIMANT'S NAME: \_\_\_\_\_  
ADDRESS: \_\_\_\_\_ CITY: \_\_\_\_\_ STATE: \_\_\_\_\_

CHECK HERE IF THIS IS CHANGE OF ADDRESS PHONE: ( ) \_\_\_\_\_ ZIP: \_\_\_\_\_

CLAIMANT'S NAME: \_\_\_\_\_  
ADDRESS: \_\_\_\_\_ CITY: \_\_\_\_\_ STATE: \_\_\_\_\_

CHECK HERE IF THIS IS CHANGE OF ADDRESS PHONE: ( ) \_\_\_\_\_ ZIP: \_\_\_\_\_

CLAIMANT'S NAME: \_\_\_\_\_  
ADDRESS: \_\_\_\_\_ CITY: \_\_\_\_\_ STATE: \_\_\_\_\_

CHECK HERE IF THIS IS CHANGE OF ADDRESS PHONE: ( ) \_\_\_\_\_ ZIP: \_\_\_\_\_

CLAIMANT'S NAME: \_\_\_\_\_  
ADDRESS: \_\_\_\_\_ CITY: \_\_\_\_\_ STATE: \_\_\_\_\_

CHECK HERE IF THIS IS CHANGE OF ADDRESS PHONE: ( ) \_\_\_\_\_ ZIP: \_\_\_\_\_

**United States Department of the Interior**  
**Bureau of Land Management**  
 BUSINESS & SUPPORT SVCS DIV  
 222 N CENTRAL AVE  
 PHOENIX, AZ 85004 -2203  
 Phone: (602) 417-9200

Receipt	
No:	742522

<b>Transaction #:</b> 772086	
<b>Date of Transaction:</b> 08/29/2003	
<b>CUSTOMER:</b>	WATSON R HUNKINS BOX 565 OLD FORGE,NY 13420

LINE #	QTY	DESCRIPTION	REMARKS	UNIT PRICE	TOTAL
1	1.00	LOCATABLE MINERALS / MINING CLAIMS-NOT NEW-UNADJUD,ONE AUTH NO. ONLY / MINING CLAIM MONEY RECEIVED (455) <b>CASES:</b> AMC344708/\$300.00	MAIN 2004 (3)	- n/a -	300.00
<b>TOTAL:</b>					<b>\$300.00</b>

PAYMENT INFORMATION					
1	AMOUNT:	\$300.00	POSTMARKED:	08/19/2003	
	TYPE:	CHECK	RECEIVED:	08/28/2003	
	CHECK NO:	21582			
	NAME:	HUNKINS, WATSON R BOX 565 OLD FORGE NY 13420			

REMARKS

This receipt was generated by the automated BLM Collections and Billing System and is a paper representation of a portion of the official electronic record contained therein.



## MAINTENANCE FEE PAYMENT

**\$100.00 MAINTENANCE FEE PAYMENT DUE ON OR BEFORE AUGUST 31, 2002**  
**IN LIEU OF ASSESSMENT WORK FOR THE UPCOMING ASSESSMENT**  
**YEAR BEGINNING SEPTEMBER 1 OF THE YEAR NOTED ABOVE.**

BUREAU OF LAND MANAGEMENT  
 ARIZONA STATE OFFICE  
 3707 NORTH 7TH STREET  
 PHOENIX, AZ 85014 (OR)  
 P.O. BOX 16563, PHOENIX, AZ 85011

CR 37139

COUNT: 1 \$ 100 INT: 0

FOR OFFICIAL USE ONLY

THE CLAIMS ARE SITUATED IN YAVAPAI COUNTY,  
 ARIZONA.

BLM SERIAL NUMBERS	NAMES OF CLAIMS OR SITES
A MC _____ THRU A MC _____	_____
COUNTY BOOK/DOCKET _____, PAGE(S) OR FEE NO(S) _____	_____
A MC _____ THRU A MC _____	_____
COUNTY BOOK/DOCKET _____, PAGE(S) OR FEE NO(S) _____	_____

(OR) IF NOT CONSECUTIVE NUMBERS LIST SEPARATELY BELOW:

BLM SERIAL NUMBERS	NAME OF CLAIMS/SITES	COUNTY BOOK/DOCKET & PAGE OR FEE NUMBER
A MC <u>344708</u>	<u>FOX DEN</u>	<u>3391-709 &amp; 710</u>
A MC <u>345232</u>	<u>DEVILS DELIGHT</u>	<u>3391-705 &amp; 706</u>
A MC <u>345233</u>	<u>LIKKER GITTER</u>	<u>3391-703 &amp; 704</u>
A MC _____	_____	_____
A MC _____	_____	_____
A MC _____	_____	_____
A MC _____	_____	_____
A MC _____	_____	_____
A MC _____	_____	_____
A MC _____	_____	_____
A MC _____	_____	_____

CLAIMANT'S NAME: WATSON R. HUNKINS

ADDRESS: P.O. Box 565 CITY: OLD FORGE STATE: NY

CHECK HERE IF THIS IS A CHANGE OF ADDRESS PHONE: (315) 369-3332 ZIP: 13420

SIGNATURE: Watson R. Hunkins  
 TO RECORD WITH THE COUNTY, ONE CLAIMANT OR THE AGENT MUST SIGN

LIST ALL ADDITIONAL OWNERS ON REVERSE SIDE OF THIS FORM

**FOR OFFICIAL USE ONLY**

ENTERED INTO COMPUTER: 9/27/02 MT


DATE INITIALS VERIFIED

TIME STAMP

RECEIVED  
 BUREAU OF  
 LAND MANAGEMENT

ARIZONA  
 STATE OFFICE  
 PHOENIX, ARIZONA

2002 AUG 16 A 9:46



43 CFR 3833.0-5(e) (August 30, 1994) REQUIRES THAT THE NAMES OF ALL OF THE OWNERS AND THEIR CURRENT ADDRESSES SHALL BE IDENTIFIED ON ALL INSTRUMENTS REQUIRED TO BE RECORDED OR FILED BY THE REGULATIONS, 43 CFR SUBPART 3833.

CLAIMANT'S NAME: DOROTHY HUNKINS

ADDRESS: P.O. Box 565 CITY: OLD FORGE STATE: NY

CHECK HERE IF THIS IS CHANGE OF ADDRESS PHONE: (315) 369-3332 ZIP: 13420

CLAIMANT'S NAME: WILLIAM "BUZZ" JACOBS

ADDRESS: P.O. Box 498 CITY: CONGRESS STATE: AZ

CHECK HERE IF THIS IS CHANGE OF ADDRESS PHONE: (928) 427-3114 ZIP: 85332

CLAIMANT'S NAME: JOHN F. JONES

ADDRESS: P.O. Box 27 CITY: CONGRESS STATE: AZ

CHECK HERE IF THIS IS CHANGE OF ADDRESS PHONE: (928) 427-6272 ZIP: 85332

CLAIMANT'S NAME: \_\_\_\_\_

ADDRESS: \_\_\_\_\_ CITY: \_\_\_\_\_ STATE: \_\_\_\_\_

CHECK HERE IF THIS IS CHANGE OF ADDRESS PHONE: ( ) ZIP: \_\_\_\_\_

CLAIMANT'S NAME: \_\_\_\_\_

ADDRESS: \_\_\_\_\_ CITY: \_\_\_\_\_ STATE: \_\_\_\_\_

CHECK HERE IF THIS IS CHANGE OF ADDRESS PHONE: ( ) ZIP: \_\_\_\_\_

CLAIMANT'S NAME: \_\_\_\_\_

ADDRESS: \_\_\_\_\_ CITY: \_\_\_\_\_ STATE: \_\_\_\_\_

CHECK HERE IF THIS IS CHANGE OF ADDRESS PHONE: ( ) ZIP: \_\_\_\_\_

CLAIMANT'S NAME: \_\_\_\_\_

ADDRESS: \_\_\_\_\_ CITY: \_\_\_\_\_ STATE: \_\_\_\_\_

CHECK HERE IF THIS IS CHANGE OF ADDRESS PHONE: ( ) ZIP: \_\_\_\_\_

**United States Department of the Interior**  
**Bureau of Land Management**  
 BUSINESS & SUPPORT SVCS DIV  
 222 N CENTRAL AVE  
 PHOENIX, AZ 85004 -2203  
 Phone: (602) 417-9200

Receipt	
No:	542080

<b>Transaction #:</b> 566641	
<b>Date of Transaction:</b> 08/16/2002	
<b>CUSTOMER:</b>	WATSON R HUNKINS BOX 565 OLD FORGE, NY 13420

LINE #	QTY	DESCRIPTION	REMARKS	UNIT PRICE	TOTAL
1	1.00	LOCATABLE MINERALS / MINING CLAIMS-NOT NEW-UNADJUD, ONE AUTH NO. ONLY / MINING CLAIM MONEY RECEIVED (455) <b>CASES:</b> AMC344708/\$300.00	MAINT 2003 (1)	- n/a -	300.00
<b>TOTAL:</b>					<b>\$300.00</b>

PAYMENT INFORMATION					
1	<b>AMOUNT:</b>	\$300.00	<b>POSTMARKED:</b>	08/14/2002	
	<b>TYPE:</b>	CHECK	<b>RECEIVED:</b>	08/16/2002	
	<b>CHECK NO:</b>	37139			
	<b>NAME:</b>	HUNKINS, WATSON BOX 565 OLD FORGE NY 13420			

REMARKS

This receipt was generated by the automated BLM Collections and Billing System and is a paper representation of a portion of the official electronic record contained therein.





## MAINTENANCE FEE PAYMENT

**\$100.00 MAINTENANCE FEE PAYMENT DUE ON OR BEFORE AUGUST 31, ~~2001~~ 2001**  
**IN LIEU OF ASSESSMENT WORK FOR THE UPCOMING ASSESSMENT**  
**YEAR BEGINNING SEPTEMBER 1 OF THE YEAR NOTED ABOVE.**

BUREAU OF LAND MANAGEMENT  
 ARIZONA STATE OFFICE  
 3707 NORTH 7TH STREET  
 PHOENIX, AZ 85014 (OR)  
 P.O. BOX 16563, PHOENIX, AZ 85011

COUNT: 1 \$ 100 INT: C  
**FOR OFFICIAL USE ONLY**

THE CLAIMS ARE SITUATED IN YAVAPAI COUNTY,  
 ARIZONA.

BLM SERIAL NUMBERS	NAMES OF CLAIMS OR SITES
A MC _____ THRU A MC _____	_____
COUNTY BOOK/DOCKET _____, PAGE(S) OR FEE NO(S) _____	_____
A MC _____ THRU A MC _____	_____
COUNTY BOOK/DOCKET _____, PAGE(S) OR FEE NO(S) _____	_____

(OR) IF NOT CONSECUTIVE NUMBERS LIST SEPARATELY BELOW:

BLM SERIAL NUMBERS	NAME OF CLAIMS/SITES	COUNTY BOOK/DOCKET & PAGE OR FEE NUMBER
A MC <u>344708</u>	<u>FOX DEN</u>	<u>3391-709 &amp; 710</u>
A MC <u>345232</u>	<u>DEVILS DELIGHT</u>	<u>3391-705 &amp; 706</u>
A MC <u>345233</u>	<u>LIKKER GITTER</u>	<u>3391-703 &amp; 704</u>
A MC _____	_____	_____
A MC _____	_____	_____
A MC _____	_____	_____
A MC _____	_____	_____
A MC _____	_____	_____
A MC _____	_____	_____
A MC _____	_____	_____

CLAIMANT'S NAME: WATSON R. HUNKINS

ADDRESS: P.O. Box 565 CITY: OLD FORGE STATE: NY

CHECK HERE IF THIS IS A CHANGE OF ADDRESS PHONE: (315) 369-3332 ZIP: 13420

SIGNATURE: Watson R. Hunkins  
 TO RECORD WITH THE COUNTY, ONE CLAIMANT OR THE AGENT MUST SIGN

LIST ALL ADDITIONAL OWNERS ON REVERSE SIDE OF THIS FORM

**FOR OFFICIAL USE ONLY**

ENTERED INTO COMPUTER: 10/5/01 TR  
 DATE INITIALS VERIFIED

**TIME STAMP**

RECEIVED  
 BUREAU OF  
 LAND MANAGEMENT  
 STATE OFFICE  
 ARIZONA  
 PHOENIX, ARIZONA

2001 AUG 16 A 9:07

43 CFR 3833.0-5(e) (August 30, 1994) REQUIRES THAT THE NAMES OF ALL OF THE OWNERS AND THEIR CURRENT ADDRESSES SHALL BE IDENTIFIED ON ALL INSTRUMENTS REQUIRED TO BE RECORDED OR FILED BY THE REGULATIONS, 43 CFR SUBPART 3833.

CLAIMANT'S NAME: DOROTHY HUNKINS

ADDRESS: P.O. Box 565 CITY: OLD FORGE STATE: NY

CHECK HERE IF THIS IS CHANGE OF ADDRESS PHONE: (315) 369-3332 ZIP: 13420

CLAIMANT'S NAME: WILLIAM "BUZZ" JACOBS

ADDRESS: P.O. Box 498 CITY: CONGRESS STATE: AZ

CHECK HERE IF THIS IS CHANGE OF ADDRESS PHONE: (520) 427-3114 ZIP: 85332

CLAIMANT'S NAME: JOHN F. JONES

ADDRESS: P.O. Box 27 CITY: CONGRESS STATE: AZ

CHECK HERE IF THIS IS CHANGE OF ~~ADDRESS~~ PHONE PHONE: (520) 427-6272 ZIP: 85332

CLAIMANT'S NAME: \_\_\_\_\_

ADDRESS: \_\_\_\_\_ CITY: \_\_\_\_\_ STATE: \_\_\_\_\_

CHECK HERE IF THIS IS CHANGE OF ADDRESS PHONE: ( ) ZIP: \_\_\_\_\_

CLAIMANT'S NAME: \_\_\_\_\_

ADDRESS: \_\_\_\_\_ CITY: \_\_\_\_\_ STATE: \_\_\_\_\_

CHECK HERE IF THIS IS CHANGE OF ADDRESS PHONE: ( ) ZIP: \_\_\_\_\_

CLAIMANT'S NAME: \_\_\_\_\_

ADDRESS: \_\_\_\_\_ CITY: \_\_\_\_\_ STATE: \_\_\_\_\_

CHECK HERE IF THIS IS CHANGE OF ADDRESS PHONE: ( ) ZIP: \_\_\_\_\_

CLAIMANT'S NAME: \_\_\_\_\_

ADDRESS: \_\_\_\_\_ CITY: \_\_\_\_\_ STATE: \_\_\_\_\_

CHECK HERE IF THIS IS CHANGE OF ADDRESS PHONE: ( ) ZIP: \_\_\_\_\_

**United States Department of the Interior  
Bureau of Land Management**  
BUSINESS & SUPPORT SVCS DIV  
222 N CENTRAL AVE  
PHOENIX, AZ 85004 -2203  
Phone: (602) 417-9200

Receipt	
No:	358634

**Transaction #:** 377059  
**Date of Transaction:** 08/16/2001

**CUSTOMER:** WATSON HUSKINS  
PO BOX 565  
OLD FORGE, NY 13420

LINE #	QTY	COMMODITY / SUBJECT / ACTION / PRODUCT	REMARKS	UNIT PRICE	TOTAL
1	1.00	LOCATABLE MINERALS / MINING CLAIMS-NOT NEW-UNADJUD, ONE AUTH NO. ONLY / MINING CLAIM MONEY RECEIVED (455)	MAINT 2002 (3)	- n/a -	\$300.00
<b>TOTAL:</b>					<b>\$300.00</b>

PAYMENT INFORMATION		
1	AMOUNT: \$300.00	POSTMARKED: 08/13/2001
	TYPE: CHECK	RECEIVED: 08/16/2001
	CHECK NO: 4914003258	
	NAME: HUNKINS, WATSON R PO BOX 565 OLD FORGE NY 13420	

**REMARKS**

PHONE: SEE DOC

CASE SERIAL NUMBER INFORMATION		
TRNS #	LINE #	CASES
377059	1	AMC344708/\$300.00

This receipt was generated by the automated BLM Collections and Billings System and is a paper representation of a portion of the official electronic record contained therein.

Receipt #: 16736 P

Lead #: 344707 - 345232

Amount Received: 300. -

Date: 8-11-00

Transaction #: 180428

AMC #	Code	\$\$\$\$
344708	482	100. -
345232-345233	}	200. -

AMC #	Code	\$\$\$\$

Total: 300. -

- 480----POL-----\$5
- 481----NOI-----\$5
- 482----Maint.---\$100
- 396----Trf.-----\$5
- 635----Amd.-----\$5
- 379----Refund

Entered: Jo 8-17-00  
Date

Verified: BT AUG 21 2000  
Date

Sent to Accounts: AUG 21 2000  
Date

Earned by Accounts: \_\_\_\_\_  
Date

## MAINTENANCE FEE PAYMENT

**\$100.00 MAINTENANCE FEE PAYMENT DUE ON OR BEFORE AUGUST 31, 19\_\_\_\_  
IN LIEU OF ASSESSMENT WORK FOR THE UPCOMING ASSESSMENT  
YEAR BEGINNING SEPTEMBER 1 OF THE YEAR NOTED ABOVE.**

BUREAU OF LAND MANAGEMENT  
ARIZONA STATE OFFICE  
3707 NORTH 7TH STREET  
PHOENIX, AZ 85014 (OR)  
P.O. BOX 16563, PHOENIX, AZ 85011

COUNT: 3 \$ 300 INT: C  
FOR OFFICIAL USE ONLY

THE CLAIMS ARE SITUATED IN YAVAPAI COUNTY,  
ARIZONA.

BLM SERIAL NUMBERS	NAMES OF CLAIMS OR SITES
A MC _____ THRU A MC _____	_____
COUNTY BOOK/DOCKET _____, PAGE(S) OR FEE NO(S) _____	_____
A MC _____ THRU A MC _____	_____
COUNTY BOOK/DOCKET _____, PAGE(S) OR FEE NO(S) _____	_____

(OR) IF NOT CONSECUTIVE NUMBERS LIST SEPARATELY BELOW:

BLM SERIAL NUMBERS	NAME OF CLAIMS/SITES	COUNTY BOOK/DOCKET & PAGE OR FEE NUMBER
A MC <u>344708</u>	<u>FOX DEN</u>	<u>3391-7094 710</u>
A MC <u>345232</u>	<u>DEVILS DELIGHT</u>	<u>3391-7054 706</u>
A MC <u>345233</u>	<u>LIKKER GITTER</u>	<u>3391-7034 704</u>
A MC _____	_____	_____
A MC _____	_____	_____
A MC _____	_____	_____
A MC _____	_____	_____
A MC _____	_____	_____
A MC _____	_____	_____
A MC _____	_____	_____

CLAIMANT'S NAME: WATSON R. HUNKINS

ADDRESS: P O. Box 565 CITY: OLD FORGE STATE: NY

CHECK HERE IF THIS IS A CHANGE OF ADDRESS PHONE: (315) 369-3332 ZIP: 13420

SIGNATURE: Watson R. Hunkins  
TO RECORD WITH THE COUNTY, ONE CLAIMANT OR THE AGENT MUST SIGN

TIME STAMP

LIST ALL ADDITIONAL OWNERS ON REVERSE SIDE OF THIS FORM

FOR OFFICIAL USE ONLY

ENTERED INTO COMPUTER: 8-17-00 So AUG 21 2000  
DATE INITIALS VERIFIED

RECEIVED  
BUREAU OF  
LAND MANAGEMENT  
AUG 11 10 37 AM '00  
STATE OFFICE  
PHOENIX, ARIZONA

43 CFR 3833.0-5(e) (August 30, 1994) REQUIRES THAT THE NAMES OF ALL OF THE OWNERS AND THEIR CURRENT ADDRESSES SHALL BE IDENTIFIED ON ALL INSTRUMENTS REQUIRED TO BE RECORDED OR FILED BY THE REGULATIONS, 43 CFR SUBPART 3833.

CLAIMANT'S NAME: DOROTHY HUNKINS

ADDRESS: P.O. Box 565 CITY: OLD FORGE STATE: NY

CHECK HERE IF THIS IS CHANGE OF ADDRESS PHONE: (315) 869-3332 ZIP: 13420

CLAIMANT'S NAME: WILLIAM "BUZZ" JACOBS

ADDRESS: P.O. Box 498 CITY: CONGRESS STATE: AZ

CHECK HERE IF THIS IS CHANGE OF ADDRESS PHONE: (520) 427-3114 ZIP: 85332

CLAIMANT'S NAME: JOHN F. JONES

ADDRESS: P.O. Box 27 CITY: CONGRESS STATE: AZ

CHECK HERE IF THIS IS CHANGE OF ADDRESS PHONE: (520) 427-3432 ZIP: 85332

CLAIMANT'S NAME: \_\_\_\_\_

ADDRESS: \_\_\_\_\_ CITY: \_\_\_\_\_ STATE: \_\_\_\_\_

CHECK HERE IF THIS IS CHANGE OF ADDRESS PHONE: ( ) ZIP: \_\_\_\_\_

CLAIMANT'S NAME: \_\_\_\_\_

ADDRESS: \_\_\_\_\_ CITY: \_\_\_\_\_ STATE: \_\_\_\_\_

CHECK HERE IF THIS IS CHANGE OF ADDRESS PHONE: ( ) ZIP: \_\_\_\_\_

CLAIMANT'S NAME: \_\_\_\_\_

ADDRESS: \_\_\_\_\_ CITY: \_\_\_\_\_ STATE: \_\_\_\_\_

CHECK HERE IF THIS IS CHANGE OF ADDRESS PHONE: ( ) ZIP: \_\_\_\_\_

CLAIMANT'S NAME: \_\_\_\_\_

ADDRESS: \_\_\_\_\_ CITY: \_\_\_\_\_ STATE: \_\_\_\_\_

CHECK HERE IF THIS IS CHANGE OF ADDRESS PHONE: ( ) ZIP: \_\_\_\_\_

**United States Department of the Interior  
Bureau of Land Management**  
BUSINESS & SUPPORT SVCS DIV  
222 N CENTRAL AVE  
PHOENIX, AZ 85004 -2203  
Phone: (602) 417-9200

Receipt	
No:	167368

Transaction #: 180428  
Date of Transaction: 08/11/2000

CUSTOMER: WATSON R HUNKINS  
BOX 565  
OLD FORGE, NY 13420

LINE #	QTY	COMMODITY / SUBJECT / ACTION / PRODUCT	REMARKS	UNIT PRICE	TOTAL
1	1	LOCATABLE MINERALS / MINING CLAIMS-ACCOUNTS/UNADJUDICATED / MINING CLAIM MONEY RECEIVED (455)	MAINT 2001 (3)	- n/a -	\$300.00
<b>TOTAL:</b>					<b>\$300.00</b>

PAYMENT INFORMATION		
1	AMOUNT: \$300.00	POSTMARKED: 08/09/2000
	TYPE: CHECK	RECEIVED: 08/11/2000
	CHECK NO: 1110	
	NAME: HUNKINS, WATSON R BOX 565 OLD FORGE NY 13420	

REMARKS

CASE SERIAL NUMBER INFORMATION		
TRNS #	LINE #	CASES
180428	1	AMC344708

This receipt was generated by the automated BLM Collections and Billings System and is a paper representation of a portion of the official electronic record contained therein.

## MAINTENANCE FEE PAYMENT

**\$100.00 MAINTENANCE FEE PAYMENT DUE ON OR BEFORE AUGUST 31, 1999  
IN LIEU OF ASSESSMENT WORK FOR THE UPCOMING ASSESSMENT  
YEAR BEGINNING SEPTEMBER 1 OF THE YEAR NOTED ABOVE.**

BUREAU OF LAND MANAGEMENT  
ARIZONA STATE OFFICE  
3707 NORTH 7TH STREET  
PHOENIX, AZ 85014 (OR)  
P.O. BOX 16563, PHOENIX, AZ 85011

344707

345232

COUNT: 3 \$ 300 INT: ced  
**FOR OFFICIAL USE ONLY**

THE CLAIMS ARE SITUATED IN YAVAPAI COUNTY,  
ARIZONA.

BLM SERIAL NUMBERS	NAMES OF CLAIMS OR SITES
A MC _____ THRU A MC _____	_____
COUNTY BOOK/DOCKET _____, PAGE(S) OR FEE NO(S) _____	_____
A MC _____ THRU A MC _____	_____
COUNTY BOOK/DOCKET _____, PAGE(S) OR FEE NO(S) _____	_____

(OR) IF NOT CONSECUTIVE NUMBERS LIST SEPARATELY BELOW:

BLM SERIAL NUMBERS	NAME OF CLAIMS/SITES	COUNTY BOOK/DOCKET & PAGE OR FEE NUMBER
A MC <u>344708</u>	<u>FOX DEN</u>	<u>3391-709 &amp; 710</u>
A MC <u>345232</u>	<u>DEVILS DELIGHT</u>	<u>3391-705 &amp; 706</u>
A MC <u>345233</u>	<u>LIKKER GITTER</u>	<u>3391-703 &amp; 704</u>
A MC _____	_____	_____
A MC _____	_____	_____
A MC _____	_____	_____
A MC _____	_____	_____
A MC _____	_____	_____
A MC _____	_____	_____
A MC _____	_____	_____
A MC _____	_____	_____

CLAIMANT'S NAME: WATSON R. HUNKINS

ADDRESS: P.O. Box 565 CITY: OLD FORGE STATE: NY

CHECK HERE IF THIS IS A CHANGE OF ADDRESS PHONE: (315) 369-3332 ZIP: 13420

SIGNATURE: Watson R Hunkins  
TO RECORD WITH THE COUNTY, ONE CLAIMANT OR THE AGENT MUST SIGN

LIST ALL ADDITIONAL OWNERS ON REVERSE SIDE OF THIS FORM

**FOR OFFICIAL USE ONLY**

ENTERED INTO COMPUTER: 10/12/99 DATE SH INITIALS sc VERIFIED

**TIME STAMP**

AUG 24 10 17 AM '99

PHOENIX, ARIZONA



43 CFR 3833.0-5(e) (August 30, 1994) REQUIRES THAT THE NAMES OF ALL OF THE OWNERS AND THEIR CURRENT ADDRESSES SHALL BE IDENTIFIED ON ALL INSTRUMENTS REQUIRED TO BE RECORDED OR FILED BY THE REGULATIONS, 43 CFR SUBPART 3833.

CLAIMANT'S NAME: DOROTHY HUNKINS

ADDRESS: P.O. Box 565 CITY: OLD FORGE STATE: NY

CHECK HERE IF THIS IS CHANGE OF ADDRESS PHONE: (315) 869-8332 ZIP: 13420

CLAIMANT'S NAME: WILLIAM "BUZZ" JACOBS

ADDRESS: P.O. Box 498 CITY: CONGRESS STATE: AZ

CHECK HERE IF THIS IS CHANGE OF ADDRESS PHONE: (520) 427-3114 ZIP: 85332

CLAIMANT'S NAME: JOHN F. JONES

ADDRESS: P.O. Box 27 CITY: CONGRESS STATE: AZ

CHECK HERE IF THIS IS CHANGE OF ADDRESS PHONE: (520) 427-3432 ZIP: 85332

CLAIMANT'S NAME: \_\_\_\_\_

ADDRESS: \_\_\_\_\_ CITY: \_\_\_\_\_ STATE: \_\_\_\_\_

CHECK HERE IF THIS IS CHANGE OF ADDRESS PHONE: ( ) ZIP: \_\_\_\_\_

CLAIMANT'S NAME: \_\_\_\_\_

ADDRESS: \_\_\_\_\_ CITY: \_\_\_\_\_ STATE: \_\_\_\_\_

CHECK HERE IF THIS IS CHANGE OF ADDRESS PHONE: ( ) ZIP: \_\_\_\_\_

CLAIMANT'S NAME: \_\_\_\_\_

ADDRESS: \_\_\_\_\_ CITY: \_\_\_\_\_ STATE: \_\_\_\_\_

CHECK HERE IF THIS IS CHANGE OF ADDRESS PHONE: ( ) ZIP: \_\_\_\_\_

CLAIMANT'S NAME: \_\_\_\_\_

ADDRESS: \_\_\_\_\_ CITY: \_\_\_\_\_ STATE: \_\_\_\_\_

CHECK HERE IF THIS IS CHANGE OF ADDRESS PHONE: ( ) ZIP: \_\_\_\_\_

UNITED STATES  
DEPARTMENT OF THE INTERIOR  
BUREAU OF LAND MANAGEMENT

RECEIPT AND ACCOUNTING ADVICE

NO. 2296844  
08/25/99

07

CLAIM MAINTENANCE FEE 2000

2 - 17 13

300.00

Subject:

Applicant:

watson r hunkins  
po box 565  
old forge ny 13420

CK 4901780037

Remitter:

Assignor:

LEASE MANAGEMENT DATA									
<input type="checkbox"/> NEW <input type="checkbox"/> UPDATE <input type="checkbox"/> PAYMENT									
ORIGINAL SERIAL NO.	ASG.	TYPE	ST.	CTY.	FUND SYMBOL			ACRES/UNITS	RATE
AMC 344708 ET AL	(3)								
AMOUNT	ANV. DATE	EXP. DATE	BILL CYC.	S/C	DISTRICT	NEXT BILL	MISC. DATA	U of M	ACTUAL UNITS
ASSIGNMENT SERIAL NO.	ASG.	TYPE	ST.	CTY.	FUND SYMBOL			ACRES/UNITS	RATE
AMOUNT	ANV. DATE	EXP. DATE	BILL CYC.	S/C	DISTRICT	NEXT BILL	MISC. DATA	U of M	ACTUAL UNITS

APPLY REMITTANCE			
ACTION	FUND SYMBOL	CTY.	AMOUNT
FILING FEE			
RENTAL			
UNEARNED			
REFUND			
TOTAL			
AMOUNT DUE			

Remarks:

BY: \_\_\_\_\_ DATE: \_\_\_\_\_

Lease in Escrow?  
 KGS?                      Of Interest?  
 Auto Escalates?            Operating Rights?  
 Auto Renew?                Operator  
    Bond Filed?

**FOR MMS USE ONLY**

BILLEE		FOREST REFUGE
NUMBER		
OCS SECTION		
CODE		

344707-  
345232-

### MAINTENANCE FEE PAYMENT

**\$100.00 MAINTENANCE FEE PAYMENT DUE ON OR BEFORE AUGUST 31, 1998  
IN LIEU OF ASSESSMENT WORK FOR THE UPCOMING ASSESSMENT  
YEAR BEGINNING SEPTEMBER 1 OF THE YEAR NOTED ABOVE.**

BUREAU OF LAND MANAGEMENT  
ARIZONA STATE OFFICE  
3707 NORTH 7TH STREET  
PHOENIX, AZ 85014 (OR)  
P.O. BOX 16563, PHOENIX, AZ 85011

COUNT: \_\_\_\_\_ \$ \_\_\_\_\_ INT: \_\_\_\_\_  
FOR OFFICIAL USE ONLY

THE CLAIMS ARE SITUATED IN YAVAPAI COUNTY,  
ARIZONA.

BLM SERIAL NUMBERS

NAMES OF CLAIMS OR SITES

A MC ~~344708~~ THRU A MC \_\_\_\_\_

COUNTY BOOK/DOCKET \_\_\_\_\_, PAGE(S) OR FEE NO(S) \_\_\_\_\_

A MC \_\_\_\_\_ THRU A MC \_\_\_\_\_

COUNTY BOOK/DOCKET \_\_\_\_\_, PAGE(S) OR FEE NO(S) \_\_\_\_\_

(OR) IF NOT CONSECUTIVE NUMBERS LIST SEPARATELY BELOW:

BLM SERIAL NUMBERS	NAME OF CLAIMS/SITES	COUNTY BOOK/DOCKET & PAGE OR FEE NUMBER
A MC <u>344708</u>	<u>FOX DEN</u>	<u>3391-709 &amp; 710</u>
A MC <u>345232</u>	<u>DEVILS DELIGHT</u>	<u>3391-705 &amp; 706</u>
A MC <u>345233</u>	<u>LIKKER GITTER</u>	<u>3391-703 &amp; 704</u>
A MC _____	_____	_____
A MC _____	_____	_____
A MC _____	_____	_____
A MC _____	_____	_____
A MC _____	_____	_____
A MC _____	_____	_____
A MC _____	_____	_____

CLAIMANT'S NAME: WATSON R. HUNKINS

ADDRESS: P.O. Box 565 CITY: OLD FORGE STATE: NY

CHECK HERE IF THIS IS A CHANGE OF ADDRESS PHONE: (315) 369-3332 ZIP: 13420

SIGNATURE: Watson R. Hunkins  
TO RECORD WITH THE COUNTY, ONE CLAIMANT OR THE AGENT MUST SIGN

LIST ALL ADDITIONAL OWNERS ON REVERSE SIDE OF THIS FORM

FOR OFFICIAL USE ONLY  
ENTERED INTO COMPUTER: 8/18/98 DATE INITIALS [Signature] VERIFIED [Signature]

TIME STAMP  
ARIZONA STATE OFFICE  
PHOENIX, ARIZONA  
RECEIVED  
BUREAU OF LAND MANAGEMENT  
AUG 17 9 39 AM '98

43 CFR 3833.0-5(e) (August 30, 1994) REQUIRES THAT THE NAMES OF ALL OF THE OWNERS AND THEIR CURRENT ADDRESSES SHALL BE IDENTIFIED ON ALL INSTRUMENTS REQUIRED TO BE RECORDED OR FILED BY THE REGULATIONS, 43 CFR SUBPART 3833.

CLAIMANT'S NAME: DOROTHY E. HUNKINS

ADDRESS: P.O. Box 565 CITY: OLD FORGE STATE: NY

CHECK HERE IF THIS IS CHANGE OF ADDRESS PHONE: (315) 369-3332 ZIP: 13420

CLAIMANT'S NAME: JOHN F. JONES (DEVILS DELIGHT, ONLY)

ADDRESS: P.O. Box 27 CITY: CONGRESS STATE: AZ

CHECK HERE IF THIS IS CHANGE OF ADDRESS PHONE: (520) 427-3432 ZIP: 85332

CLAIMANT'S NAME: W. E. JACOBS (P.O.A. AGENT)

ADDRESS: P.O. Box 498 CITY: CONGRESS STATE: AZ

CHECK HERE IF THIS IS CHANGE OF ADDRESS PHONE: <sup>MSG.</sup> (520) 427-3432 ZIP: 85332

CLAIMANT'S NAME: \_\_\_\_\_

ADDRESS: \_\_\_\_\_ CITY: \_\_\_\_\_ STATE: \_\_\_\_\_

CHECK HERE IF THIS IS CHANGE OF ADDRESS PHONE: ( ) \_\_\_\_\_ ZIP: \_\_\_\_\_

CLAIMANT'S NAME: \_\_\_\_\_

ADDRESS: \_\_\_\_\_ CITY: \_\_\_\_\_ STATE: \_\_\_\_\_

CHECK HERE IF THIS IS CHANGE OF ADDRESS PHONE: ( ) \_\_\_\_\_ ZIP: \_\_\_\_\_

CLAIMANT'S NAME: \_\_\_\_\_

ADDRESS: \_\_\_\_\_ CITY: \_\_\_\_\_ STATE: \_\_\_\_\_

CHECK HERE IF THIS IS CHANGE OF ADDRESS PHONE: ( ) \_\_\_\_\_ ZIP: \_\_\_\_\_

CLAIMANT'S NAME: \_\_\_\_\_

ADDRESS: \_\_\_\_\_ CITY: \_\_\_\_\_ STATE: \_\_\_\_\_

CHECK HERE IF THIS IS CHANGE OF ADDRESS PHONE: ( ) \_\_\_\_\_ ZIP: \_\_\_\_\_

UNITED STATES  
DEPARTMENT OF THE INTERIOR  
BUREAU OF LAND MANAGEMENT

RECEIPT AND ACCOUNTING ADVICE

NO. **2389397** 04  
LM/AZ 08/17/98

Subject: CLAIM MAINTENANCE FEE 1999 - 3 2 45 13 300.00 ✓

Applicant:  
WATSON R HUNKINS  
PO BOX 565  
OLD FORGE NY 13420

Remitter: SAME  
CK 18412  
(315) 369-3332

Assignor:

LEASE MANAGEMENT DATA  NEW  UPDATE  PAYMENT

ORIGINAL SERIAL NO.	ASG.	TYPE	ST.	CTY.	FUND SYMBOL	ACRES/UNITS	RATE
AMC 344708							

AMOUNT	ANV. DATE	EXP. DATE	BILL CYC.	S/C	DISTRICT	NEXT BILL	MISC. DATA	U of M	ACTUAL UNITS

ASSIGNMENT SERIAL NO.	ASG.	TYPE	ST.	CTY.	FUND SYMBOL	ACRES/UNITS	RATE

AMOUNT	ANV. DATE	EXP. DATE	BILL CYC.	S/C	DISTRICT	NEXT BILL	MISC. DATA	U of M	ACTUAL UNITS

APPLY REMITTANCE

ACTION	FUND SYMBOL	CTY.	AMOUNT
FILING FEE			
RENTAL			
UNEARNED			
REFUND			
TOTAL			
AMOUNT DUE			

Remarks:

BY: \_\_\_\_\_ DATE: \_\_\_\_\_

Lease in Escrow?  
 KGS? Of Interest?  
 Auto Escalates? Operating Rights?  
 Auto Renew? Operator  
 Bond Filed?

**FOR MMS USE ONLY**

BILLEE NUMBER	FOREST REFUGE
OCS SECTION CODE	

## MAINTENANCE FEE PAYMENT

\$100.00 MAINTENANCE FEE PAYMENT DUE ON OR BEFORE AUGUST 31, 1998  
 IN LIEU OF ASSESSMENT WORK FOR THE UPCOMING ASSESSMENT  
 YEAR BEGINNING SEPTEMBER 1 OF THE YEAR NOTED ABOVE.

BUREAU OF LAND MANAGEMENT  
 ARIZONA STATE OFFICE  
 3707 NORTH 7TH STREET  
 PHOENIX, AZ 85014 (OR)  
 P.O. BOX 16563, PHOENIX, AZ 85011

IMC 344625, 344707

---

COUNT: 3 \$ 300.<sup>00</sup> INT: KC  
 FOR OFFICIAL USE ONLY

THE CLAIMS ARE SITUATED IN YAVAPAI COUNTY,  
 ARIZONA.

BLM SERIAL NUMBERS	NAMES OF CLAIMS OR SITES
A MC <u>344625</u> THRU A MC <u>      </u>	<u>WATTY-DOTTY</u>
COUNTY BOOK/DOCKET <u>3354</u> , PAGE(S) OR FEE NO(S) <u>191 &amp; 192</u>	
A MC <u>344707</u> THRU A MC <u>344708</u>	<u>COUGAR RUN &amp; FOX DEN</u>
COUNTY BOOK/DOCKET <u>3362</u> , PAGE(S) OR FEE NO(S) <u>890 THRU 893</u>	

(OR) IF NOT CONSECUTIVE NUMBERS LIST SEPARATELY BELOW:

BLM SERIAL NUMBERS	NAME OF CLAIMS/SITES	COUNTY BOOK/DOCKET & PAGE OR FEE NUMBER
A MC _____	_____	_____
A MC _____	_____	_____
A MC _____	_____	_____
A MC _____	_____	_____
A MC _____	_____	_____
A MC _____	_____	_____
A MC _____	_____	_____
A MC _____	_____	_____
A MC _____	_____	_____
A MC _____	_____	_____
A MC _____	_____	_____

CLAIMANT'S NAME: WATSON R. HUNKINS

ADDRESS: P.O. Box 565 CITY: OLD FORGE STATE: NY

CHECK HERE IF THIS IS A CHANGE OF ADDRESS      PHONE: (315) 369-3332      ZIP: 13420

SIGNATURE: Watson R Hunkins  
 TO RECORD WITH THE COUNTY, ONE CLAIMANT OR THE AGENT MUST SIGN

LIST ALL ADDITIONAL OWNERS ON REVERSE SIDE OF THIS FORM

FOR OFFICIAL USE ONLY

ENTERED INTO COMPUTER: 4/29/97 DM SK  
DATE                      INITIALS                      VERIFIED

TIME STAMP

RECEIVED  
 BLM AZ STATE OFFICE  
 Mar 26 11 54 AM '97  
 PHOENIX, ARIZONA

43 CFR 3833.0-5(e) (August 30, 1994) REQUIRES THAT THE NAMES OF ALL OF THE OWNERS AND THEIR CURRENT ADDRESSES SHALL BE IDENTIFIED ON ALL INSTRUMENTS REQUIRED TO BE RECORDED OR FILED BY THE REGULATIONS, 43 CFR SUBPART 3833.

CLAIMANT'S NAME: DOROTHY E. HUNKINS

ADDRESS: P.O. Box 565 CITY: OLD FORGE STATE: NY

CHECK HERE IF THIS IS CHANGE OF ADDRESS PHONE: (315) 369-3332 ZIP: 13420

CLAIMANT'S NAME: \_\_\_\_\_

ADDRESS: \_\_\_\_\_ CITY: \_\_\_\_\_ STATE: \_\_\_\_\_

CHECK HERE IF THIS IS CHANGE OF ADDRESS PHONE: ( ) \_\_\_\_\_ ZIP: \_\_\_\_\_

CLAIMANT'S NAME: \_\_\_\_\_

ADDRESS: \_\_\_\_\_ CITY: \_\_\_\_\_ STATE: \_\_\_\_\_

CHECK HERE IF THIS IS CHANGE OF ADDRESS PHONE: ( ) \_\_\_\_\_ ZIP: \_\_\_\_\_

CLAIMANT'S NAME: \_\_\_\_\_

ADDRESS: \_\_\_\_\_ CITY: \_\_\_\_\_ STATE: \_\_\_\_\_

CHECK HERE IF THIS IS CHANGE OF ADDRESS PHONE: ( ) \_\_\_\_\_ ZIP: \_\_\_\_\_

CLAIMANT'S NAME: \_\_\_\_\_

ADDRESS: \_\_\_\_\_ CITY: \_\_\_\_\_ STATE: \_\_\_\_\_

CHECK HERE IF THIS IS CHANGE OF ADDRESS PHONE: ( ) \_\_\_\_\_ ZIP: \_\_\_\_\_

CLAIMANT'S NAME: \_\_\_\_\_

ADDRESS: \_\_\_\_\_ CITY: \_\_\_\_\_ STATE: \_\_\_\_\_

CHECK HERE IF THIS IS CHANGE OF ADDRESS PHONE: ( ) \_\_\_\_\_ ZIP: \_\_\_\_\_

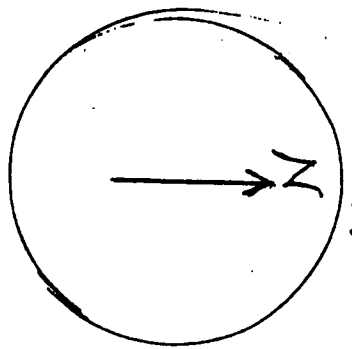
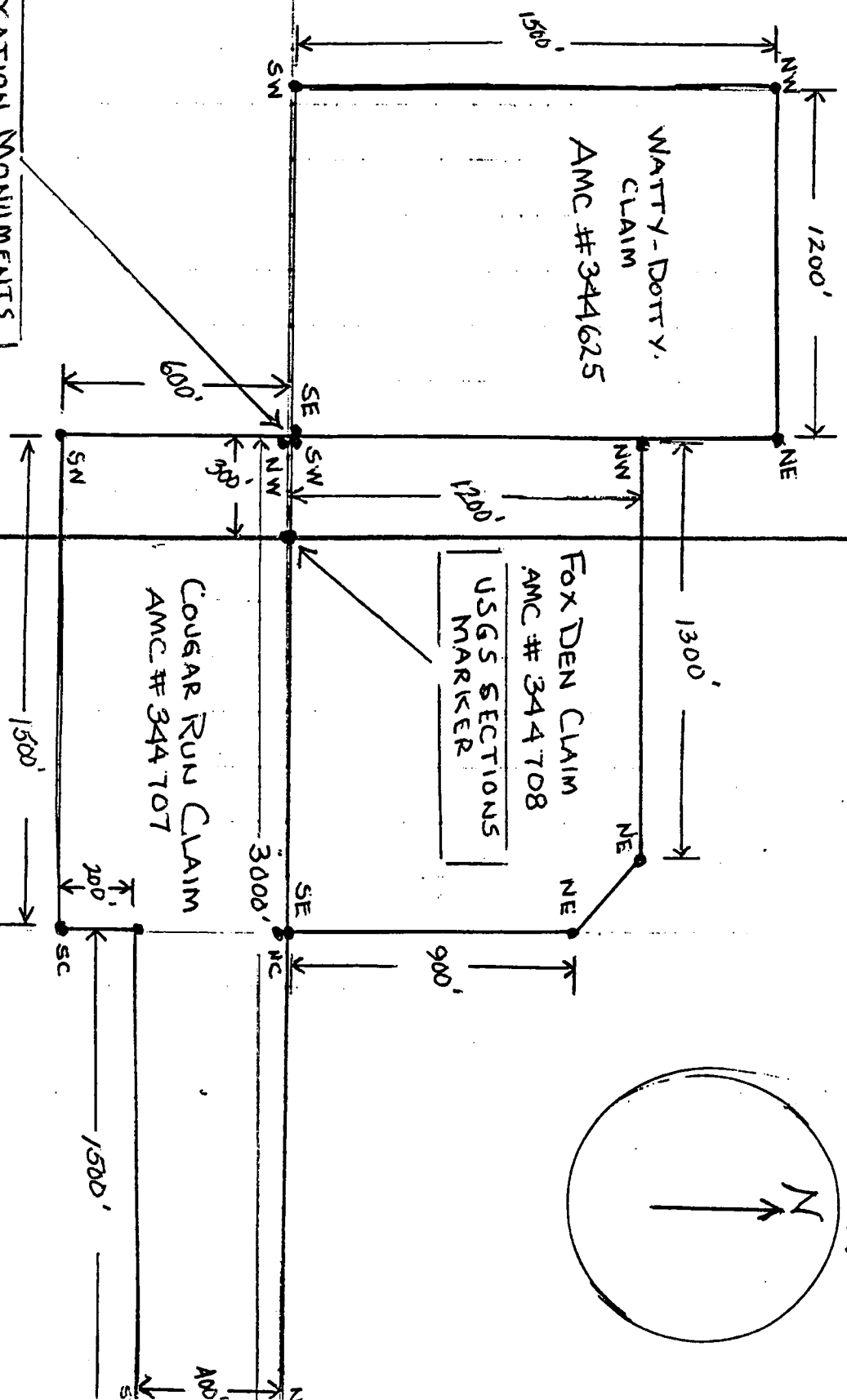
CLAIMANT'S NAME: \_\_\_\_\_

ADDRESS: \_\_\_\_\_ CITY: \_\_\_\_\_ STATE: \_\_\_\_\_

CHECK HERE IF THIS IS CHANGE OF ADDRESS PHONE: ( ) \_\_\_\_\_ ZIP: \_\_\_\_\_

RECEIVED  
BLM AZ STATE OFFICE  
MAR 26 11 54 AM '97  
PHOENIX, ARIZONA

LOCATION MONUMENTS  
ALL 3 CLAIMS



WATSON & DOROTHY HUNKINS, CLAIMANTS  
 P.O. Box 565  
 OLD FORGE, N.Y. 13420  
 P.O. Box 347  
 CONGRESS, AZ. 85332  
 1/31/97 TSION, R5W WEENER MINING DIST.  
 SCALE 1" = APPROX. 500'



Form 1370-41  
(March 1984)

UNITED STATES  
DEPARTMENT OF THE INTERIOR  
BUREAU OF LAND MANAGEMENT

RECEIPT AND ACCOUNTING ADVICE

NO. 2314644 04

TC/AZ 03/26/97

Subject: CLAIM MAINTENANCE FEE 1998 - 3 1 7 13 300.00

Applicant:  
WATSON R HUNKINS  
BOX 347  
CONGRESS AZ 85332

Remitter: CASH  
315-369-3332

Assignor:

LEASE MANAGEMENT DATA  NEW  UPDATE  PAYMENT

ORIGINAL SERIAL NO.	ASG.	TYPE	ST.	CTY.	FUND SYMBOL	ACRES/UNITS	RATE
800 344625, ET AL							

AMOUNT	ANV. DATE	EXP. DATE	BILL CYC.	S/C	DISTRICT	NEXT BILL	MISC. DATA	U of M	ACTUAL UNITS

ASSIGNMENT SERIAL NO.	ASG.	TYPE	ST.	CTY.	FUND SYMBOL	ACRES/UNITS	RATE

AMOUNT	ANV. DATE	EXP. DATE	BILL CYC.	S/C	DISTRICT	NEXT BILL	MISC. DATA	U of M	ACTUAL UNITS

APPLY REMITTANCE

ACTION	FUND SYMBOL	CTY.	AMOUNT
FILING FEE			
RENTAL			
UNEARNED			
REFUND			
TOTAL			
AMOUNT DUE			

Remarks:

BY:

DATE:

- Lease in Escrow?
- KGS?
- Auto Escalates?
- Auto Renew?

- Of Interest?
- Operating Rights?
- Operator
- Bond Filed?

FOR MMS USE ONLY

BILLEE NUMBER	FOREST REFUGE
OCS SECTION CODE	

CASE FOLDER COPY

**NOTICE!!**

**These documents have been scanned!**

**Do not place un-scanned documents beneath this notice!**

**Do not remove this notice from this file!**

GPO Jacket No. 560-102  
Print Order 61540  
Rise Business Services, LLC  
Job=AZ15 7/15/2019



Box Number= AZ15157



Claim Begin-End: AMC344707-AMC344708

**5 Miscellaneous**



AZ15157-6

AMC344407-AMC354306

**NO  
DOCUMENTS  
FOUND**

NO DOCUMENTS FOUND  
NO DOCUMENTS FOUND

**NOTICE!!**

**These documents have been scanned!**

**Do not place un-scanned documents beneath this notice!**

**Do not remove this notice from this file!**

GPO Jacket No. 560-102  
Print Order 61540  
Rise Business Services, LLC  
Job=AZ15 7/15/2019



Box Number= AZ15157



Claim Begin-End: AMC344707-AMC344708

**6 Location Notices-Amendments and Supporting Documents**



AZ15157-6

AMC344407-AMC354306

When recorded, mail to:

Name: W.E. JACOBS

Address: P.O. Box 498

City/State/Zip Code: CONGRESS, AZ  
85332

THIS IS A CONFORMED COPY OF INSTRUMENT  
RECORDED ON DATE 4-17-97 TIME 8:00  
IN BOOK 3391 PAGE 707-108  
Patsy Jenney Colon RECORDER  
Hectoria C. Allen DEPUTY

BK	FEE
	\$
MAP	\$4
PCL	\$5
S	

Space above this line for Recorder's use

### NOTICE OF MINING CLAIM

1. TYPE OF NOTICE:  Location  Amendment  Relocation
2. TYPE OF CLAIM:  Placer  Lode  Millsite  TL
3. The name and address of the Locator is  
Name: WATSON R. AND DOROTHY E. HUNKINS  
Address: P.O. Box 565  
City/State/Zip Code: OLD FORGE, NY 13420
4. The name of the claim is COUGAR RUN (AMC 344701)
5. The date of the location is 75 1-31-97
6. The claim is 1500 feet long and 600 feet wide. The distance from the location monument to each end of the claim is ~~50~~ 50 feet in a EAST direction and ~~1450~~ 1450 feet in a ~~WEST~~ WEST direction.
7. The general course of the claim is from the WEST to the EAST
8. The location of the claim is in Section's 35 AND 36, Township 10 N, Range 5 W  
GILA AND SALT RIVERS Base and Meridian,  
WEAVER Mining District, YAVAPAI County,  
State of ARIZONA
9. If amending or relocating, the previous claim name was COUGAR RUN (AMC 344701)  
WEAVER recorded in Docket(Book) 3362 page(s) 892 AND 893  
WEAVER Mining District, YAVAPAI County,  
State of ARIZONA
10. The location of the claim with reference to a natural object or permanent monument is THE NORTH SECTION LINE FOR SECTIONS 35 AND 36 ARE ALSO THE NORTH BORDER OF THIS CLAIM,

344707  
FOX  
DEN

RECEIVED  
ARIZONA STATE OFFICE  
APR 18 11:38 AM '97

Dated: April 17, 1997  
W.E. Jacobs AGENT/POA - Signature  
P.O. Box 498 Address  
CONGRESS, AZ 85332 City/State/Zip


# MAP OF MINING CLAIM LOCATION

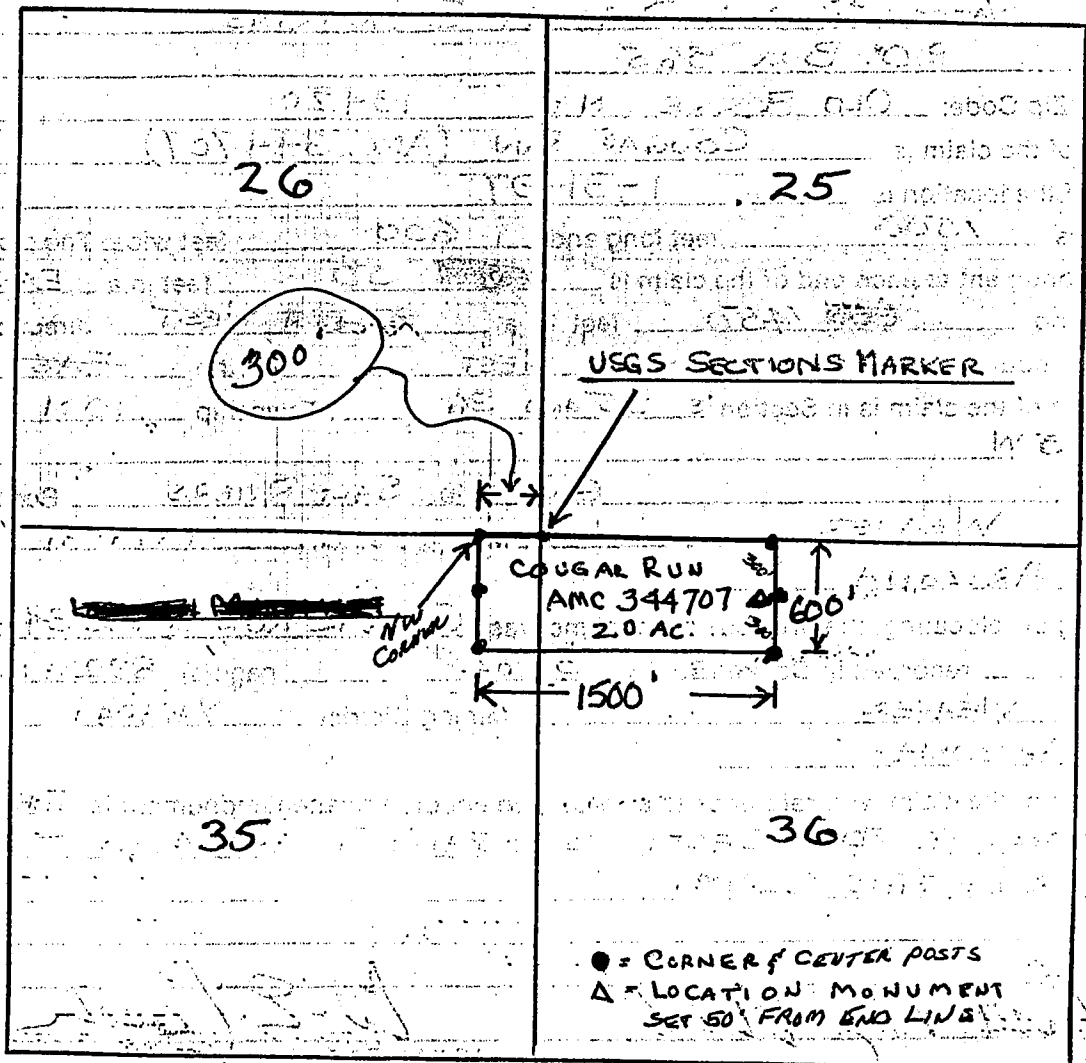
- The name of the claim is COUGAR RUN
- The NORTHWEST corner of the claim is 300 feet in a EAST direction to a survey monument or permanent natural object described as USGS SECTION MARKER FOR SECTIONS 25, 26, 35 AND 36.
- The type of location monument is ROCK CAIRN  
The type of corner end monuments are SAME
- The bearing and distance between the corners of the claim are beginning at the NORTHWEST corner of the claim, 1500 feet in a EAST direction to the NORTHEAST corner, then 600 feet in a SOUTH direction to the SOUTHEAST corner, then 1500 feet in a WEST direction to the SOUTHWEST corner, then 600 feet in a NORTH direction to the point of beginning.

One inch = One thousand feet

**MAP**

ONE MILE

North Arrow 



Section's 35 AND 36 Range 5W Township 10N  
GILA AND SALT RIVERS Base and Meridian.  
 Dated: April 17, 1997  
 AGENT/POA [Signature] Signature

When recorded, mail to:

Name: WATSON R. HUNKINS

Address: P.O. Box 347

City/State/Zip Code: CONGRESS, AZ.,  
85332

INDEXED &  
MICROFILMED

RECORDED YAVAPAI COUNTY ARIZONA

INSTRUMENT # 9709527  
OFFICIAL RECORDS OF  
YAVAPAI COUNTY  
PATSY C. JENNEY-COLON  
REQUEST OF:

WATSON HUNKINS  
DATE: 02/24/97 TIME: 11:00  
FEE: 5.00 SC: 4.00 FT: 1.00  
BOOK 3362 PAGE 892 PAGES: 002

PCL	\$5
	\$1

108

Space above this line for Recorder's use

### NOTICE OF MINING CLAIM

RECEIVED  
BUREAU OF  
LAND MANAGEMENT

ARIZONA  
STATE OFFICE  
PHOENIX, ARIZONA

MAR 6 9 44 AM '97

A.M.C. 34707

1. TYPE OF NOTICE:  Location  Amendment  Relocation
2. TYPE OF CLAIM:  Placer  Lode  Millsite  Tunnel site
3. The name and address of the Locator is  
Name: WATSON R. AND DOROTHY E. HUNKINS  
Address: P.O. Box 565  
City/State/Zip Code: OLD FORGE, N.Y. 13420
4. The name of the claim is COUGAR RUN
5. The date of the location is JANUARY 31<sup>ST</sup>, 1997
6. The claim is 3000 feet long and 600 feet wide. The distance from the location monument to each end of the claim is 3000 feet in a EAST direction and 600 feet in a SOUTH direction.
7. The general course of the claim is from the WEST to the EAST
8. The location of the claim is in Section's 35 AND 36, Township 10N Range 5W,  
GILA AND SALT RIVERS Base and Meridian,  
WEAVER Mining District, YAVAPAI County,  
State of ARIZONA
9. If amending or relocating, the previous claim name was UPPER ACE HIGH AMC339871  
recorded in Docket(Book) 3178 page(s) 246 & 247,  
WEAVER Mining District, YAVAPAI County,  
State of \_\_\_\_\_
10. The location of the claim with reference to a natural object or permanent monument is THE NORTH SECTION LINE FOR SECTIONS 35 & 36 ARE ALSO THE NORTH BORDER OF THIS CLAIM

Dated: 2/24/97

Watson R. Hunkins  
Dorothy Hunkins  
Signature  
P.O. Box 565  
Address  
OLD FORGE, N.Y., 13420  
City/State/Zip

# MAP OF MINING CLAIM LOCATION

1. The name of the claim is COUGAR RUN ;
2. The NORTHWEST corner of the claim is 300 feet in a EAST direction to a survey monument or permanent natural object described as USGS SECTION MARKER FOR SECTIONS 25; 26; 35 AND 36. ;
3. The type of location monument is ROCK CAIRN AND WOOD POST ;  
The type of corner end monuments are SAME ;
4. The bearing and distance between the corners of the claim are beginning at the NORTHWEST corner of the claim, 3000 feet in a EAST direction to the NORTHEAST corner, then 400 feet in a SOUTH direction to the SOUTHEAST corner, then 3000 feet in a WEST/SOUTHWEST direction to the SOUTHWEST corner, then 600 feet in a NORTH direction to the point of beginning.

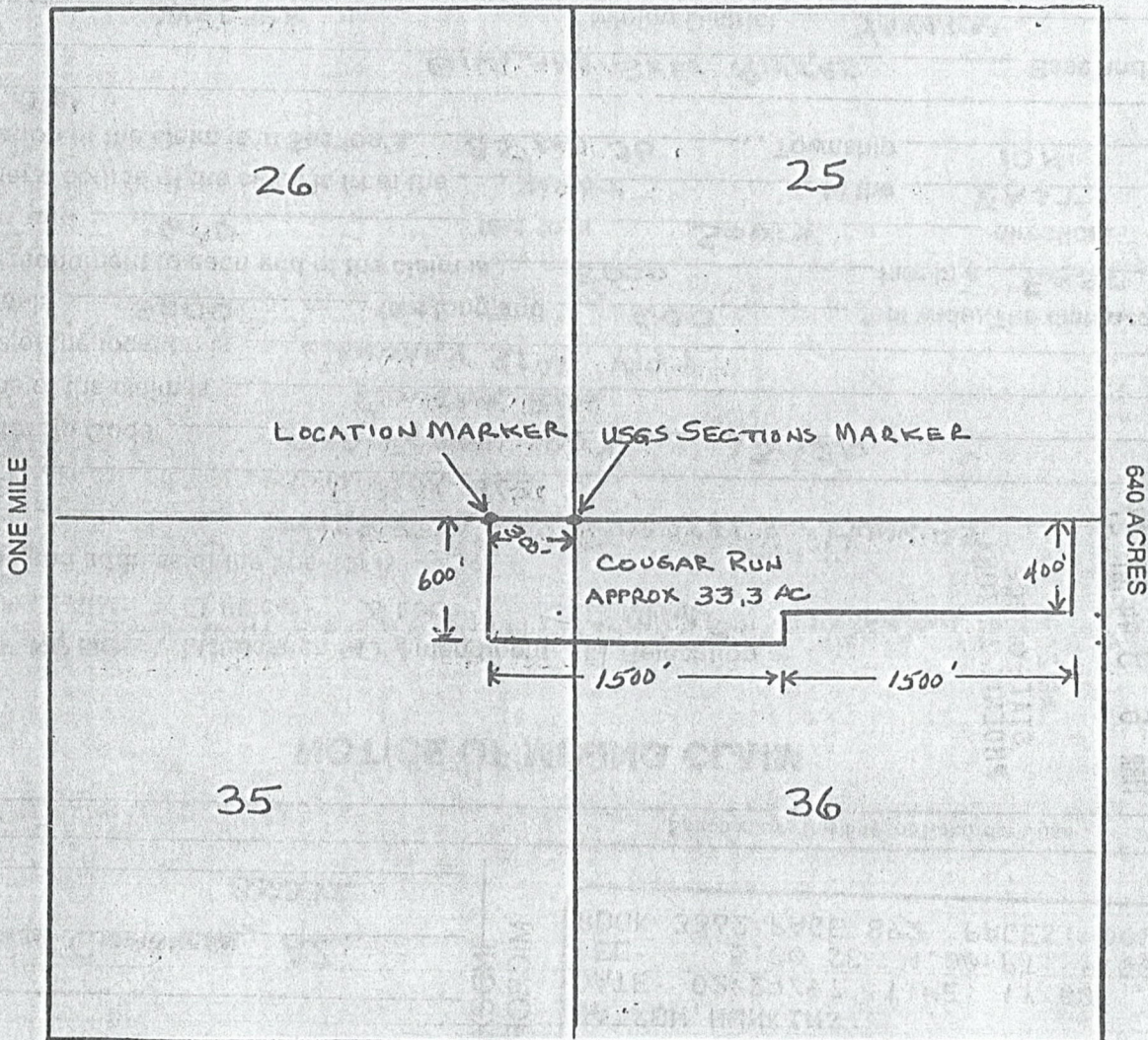
## MAP

One inch = One thousand feet

North Arrow



ONE MILE



Section's 35 & 36 Range 5W Township 10N  
GILA & SALT RIVERS Base and Meridian.

Dated: 2/24/97

*Walter R. Hankins*  
 Surveyor  
 State of Arizona  
 No. 1367  
 DATE 1997



MINING CLAIM STATUS REPORT

*Malyde*  
7/8/97

Lead Serial No. A MC 344707 THROUGH A MC 344708

No. of Lode Claims 2

STATUS CHECKED BY Malyde  
Enter Action Code 669

No. of Placer Claims \_\_\_\_\_

No. of Association Placer  
(Not Enough Locators Send Form Ltr.) \_\_\_\_\_

MTP CHECKED Malyde  
(Reduced Size Copy Enclosed)

No. of Mill Sites \_\_\_\_\_

ORCA GEO CHECKED Malyde  
(Copy Enclosed)

No. of Tunnel Sites \_\_\_\_\_

Timely Filed  YES  NO

WILDERNESS (WA) AREA CHECKED

Service Charge Correct  YES  NO  
(This is Curable)

WHICH WA N/A

Location Fee Correct  YES  NO

Maintenance Fee Correct  YES  NO

Amount Paid \$ \$ 270.00

Shortage \$ \_\_\_\_\_ Overage \$ \_\_\_\_\_

Over-the-Counter \_\_\_\_\_ Mail

Township(s) 10 N

Range(s) 5 W

Section(s) 25, 26, 35, 36

GENERAL JURISDICTION OF: BLM  (or) WHICH NATIONAL FOREST \_\_\_\_\_

Enter Code 880 On Split Estate Land (Show Type of Patent - SX, PX, SRHE etc)

\_\_\_\_\_

Enter Code 267 For Stockraising Homestead When Proper Notice Has Been Filed

\_\_\_\_\_

STATUS

CLAIMS PARTIALLY VOID: Private Minerals \_\_\_\_\_ Withdrawn \_\_\_\_\_ Other \_\_\_\_\_

\_\_\_\_\_

\_\_\_\_\_

CLAIMS VOID: Private Minerals \_\_\_\_\_ Withdrawn \_\_\_\_\_ Other \_\_\_\_\_

\_\_\_\_\_

\_\_\_\_\_

ADD: DATE RECEIVED, ACTION CODE 482, IN REMARKS: 1995, 1996, 1997, 1998

SPECIAL INSTRUCTIONS FOR DATA INPUT: \_\_\_\_\_

\_\_\_\_\_

COMMENTS \_\_\_\_\_

\_\_\_\_\_

\_\_\_\_\_

When recorded, mail to:

Name: W.E. JACOBS

Address: P.O. Box 498

City/State/Zip Code: CONGRESS, AZ.

85332

THIS IS A CONFORMED COPY OF INSTRUMENT  
RECORDED ON DATE 4-17-97 TIME 8:00  
IN BOOK 3391 PAGE 709-710

PATSY JENNEY-COLON, RECORDER  
Patricia H. [Signature] DEPUTY

BK	FEE
	\$
MAP	\$4
PCL	\$5
	\$
	10

Space above this line for Recorder's use

### NOTICE OF MINING CLAIM

RECEIVED  
B.L.M.  
ARIZONA STATE OFFICE  
APR 18 11 38 AM '97

1. TYPE OF NOTICE:  Location  Amendment  Relocation
2. TYPE OF CLAIM:  Placer  Lode  Millsite  Tunnelsite

3. The name and address of the Locator is

Name: WATSON R. AND DOROTHY E. HUNKINS

Address: P.O. Box 565

City/State/Zip Code: OLD FORGE, NY 13420

4. The name of the claim is FOX DEN (AMC 344708)

5. The date of the location is 1-31-97

6. The claim is 1500 feet long and 600 feet wide. The distance from the location monument to each end of the claim is 1450 feet in a NORTH direction and 50 feet in a SOUTH direction.

7. The general course of the claim is from the SOUTH to the NORTH

8. The location of the claim is in Section's 25 AND 26, Township 10N, Range 5W

GILA AND SALT RIVERS Base and Meridian,

WEAVER Mining District, YAVAPAI County,

State of ARIZONA

9. If amending or relocating, the previous claim name was FOX DEN (AMC 344708)

recorded in Docket(Book) 3362 page(s) 890 AND 891

WEAVER Mining District, YAVAPAI County,

State of ARIZONA

10. The location of the claim with reference to a natural object or permanent monument is THE SOUTH SECTION LINE FOR SECTIONS 25 AND 26 ARE ALSO THE SOUTH BORDER OF THIS CLAIM

Dated: April 17, 1997

W.E. Jacobs  
AGENT/POA Signature

P.O. Box 498  
Address

CONGRESS, AZ 85332  
City/State/Zip

ENTERED IN COMPUTER  
JUN 19 1997

# MAP OF MINING CLAIM LOCATION

1. The name of the claim is FOX DEN
2. The SOUTHWEST corner of the claim is 300 feet in a EAST direction to a survey monument or permanent natural object described as USGS SECTION MARKER FOR SECTIONS 25, 26, 35 AND 36.
3. The type of location monument is ROCK CAIRN AND WOOD POST  
The type of corner end monuments are SAME
4. The bearing and distance between the corners of the claim are beginning at the SOUTHWEST corner of the claim, 1500 feet in a NORTH direction to the NORTHWEST corner, then 600 feet in a EAST direction to the NORTHEAST corner, then 1500 feet in a SOUTH direction to the SOUTHEAST corner, then 600 feet in a WEST direction to the point of beginning.

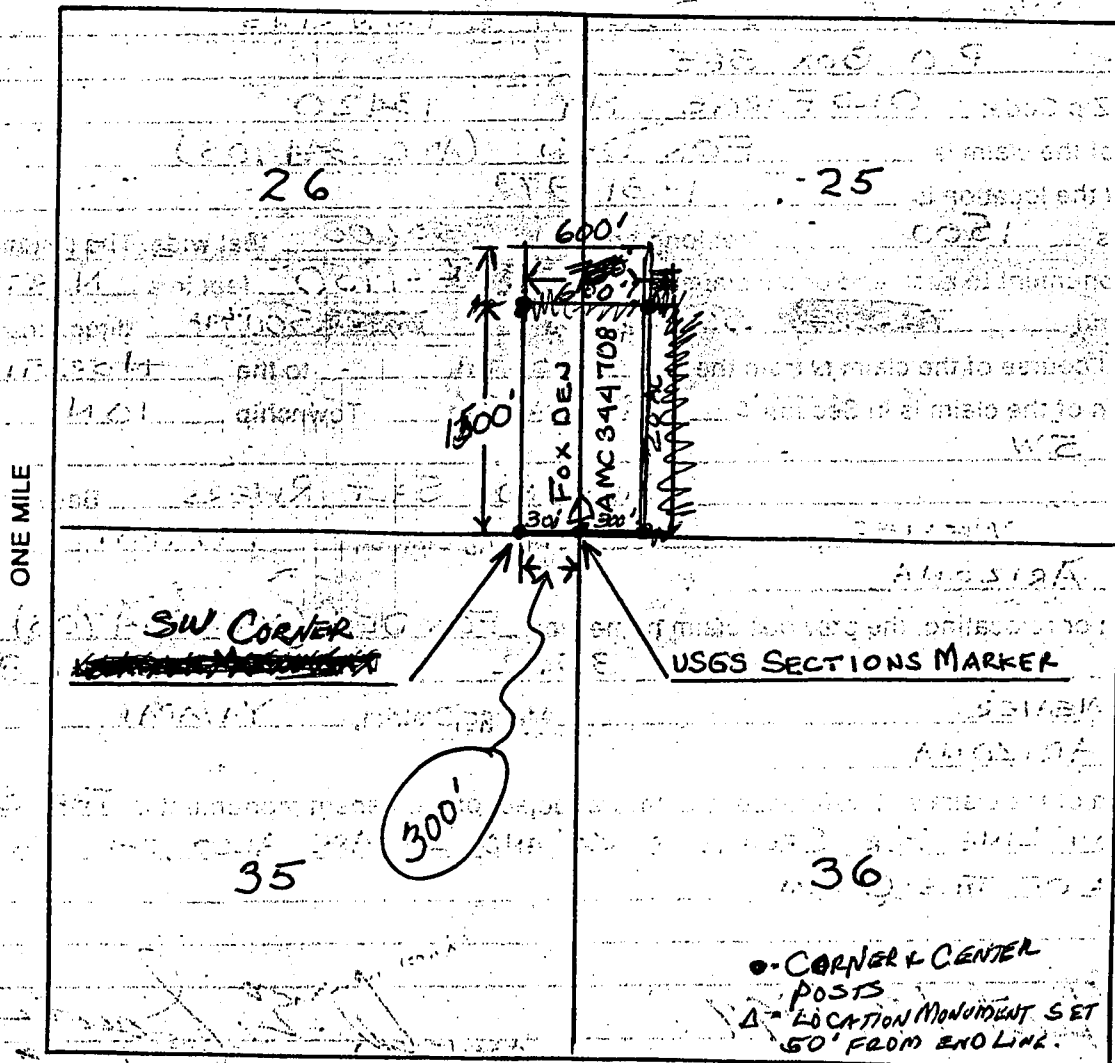
## MAP

One inch = One thousand feet

North Arrow



ONE MILE



Section's 25 AND 26 Range SW Township 10N  
GILA AND SALT RIVERS Base and Meridian.

Dated: April 17, 1997

W. E. Coon  
 AGENT/POA Signature

When recorded, mail to:


Name: WATSON R. HUNKINS

Address: P.O. Box 347

City/State/Zip Code: CONGRESS, AZ.

85332

INDEXED &  
MICROFILMED



INSTRUMENT # 9709526  
OFFICIAL RECORDS OF  
YAVAPAI COUNTY  
PATSY C. JENNEY-COLON  
REQUEST OF:

WATSON HUNKINS  
DATE: 02/24/97 TIME: 11:00  
FEE: 5.00 SC: 4.00 FT: 1.00  
BOOK 3362 PAGE 890 PAGES: 002

BK	F
MAP	
PCL	
S	

Space above this line for Recorder's use

### NOTICE OF MINING CLAIM

RECEIVED  
BUREAU OF  
LAND MANAGEMENT  
ARIZONA  
STATE OFFICE  
PHOENIX, ARIZONA  
MAR 6 9 44 AM '97

1. TYPE OF NOTICE:  Location  Amendment  Relocation
2. TYPE OF CLAIM:  Placer  Lode  Millsite  Tunnel
3. The name and address of the Locator is  
Name: WATSON R. AND DOROTHY E. HUNKINS  
Address: P.O. Box 565  
City/State/Zip Code: OLD FORGE, N.Y., 13420
4. The name of the claim is FOX DEN
5. The date of the location is JANUARY 31ST, 1997
6. The claim is 1500 feet long and 1200 feet wide. The distance from the location monument to each end of the claim is 1500 feet in a EAST direction and 1200 feet in a NORTH direction.
7. The general course of the claim is from the WEST to the EAST
8. The location of the claim is in Section's 25 AND 26, Township 10 N, Range 5 W, GILA AND SALT RIVERS Base and Meridian, WEAVER Mining District, YAVAPAI County, State of ARIZONA.
9. If amending or relocating, the previous claim name was LOWER QUARTZ VALLEY AMC 339870 recorded in Docket(Book) 3178 page(s) 248 & 249, WEAVER Mining District, YAVAPAI County, State of ARIZONA.
10. The location of the claim with reference to a natural object or permanent monument is THE SOUTH SECTION LINE FOR SECTIONS 25 & 26 ARE ALSO THE SOUTH BORDER OF THIS CLAIM

Dated: 2/24/97

Watson R Hunkins  
Dorothy Hunkins  
Signature

P.O. Box 565  
Address

OLD FORGE, N.Y., 13420  
City/State/Zip

# MAP OF MINING CLAIM LOCATION

1. The name of the claim is FOX DEN;
2. The SOUTHWEST corner of the claim is 300 feet in a EAST direction to a survey monument or permanent natural object described as USGS SECTION MARKER FOR SECTIONS 25; 26; 35 AND 36.;
3. The type of location monument is ROCK CAIRN AND WOOD POST.  
The type of corner end monuments are SAME;
4. The bearing and distance between the corners of the claim are beginning at the SOUTHWEST corner of the claim, 1200 feet in a NORTH direction to the NORTHWEST corner, then 1500 feet in a EAST direction to the NORTHEAST corner, then 1200 feet in a SOUTH direction to the SOUTHEAST corner, then 1500 feet in a WEST direction to the point of beginning.

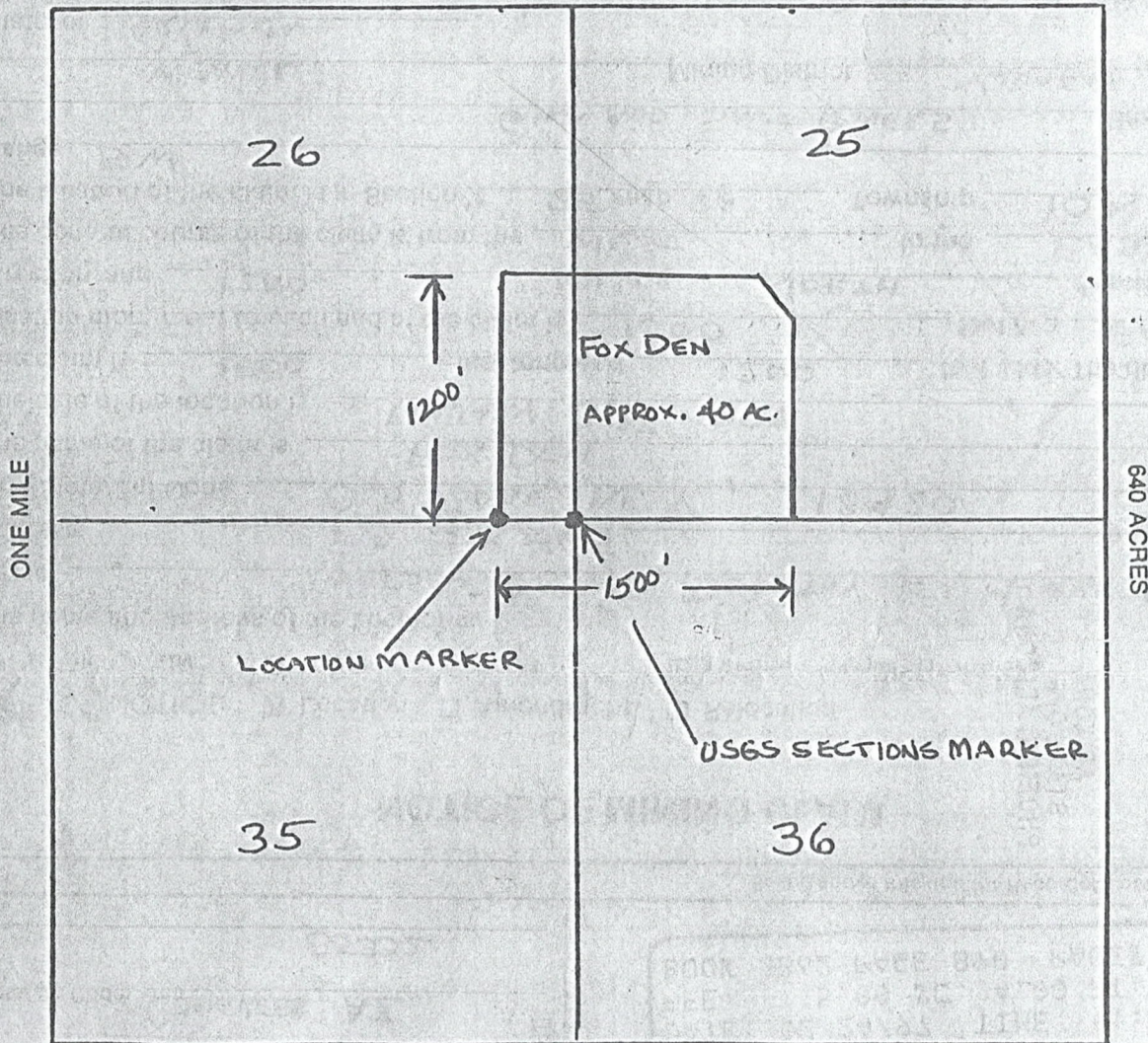
## MAP

One inch = One thousand feet

North Arrow



ONE MILE



Section's 25 & 26 Range 5W Township 10N  
GILA AND SALT RIVERS Base and Meridian.

Dated: 2/24/97

*Watson R. Hankins*  
 Signature  
*Alvin S. Hankins*  
 BOOK 3362 PAGE 891

UNITED STATES  
DEPARTMENT OF THE INTERIOR  
BUREAU OF LAND MANAGEMENT

RECEIPT AND ACCOUNTING ADVICE

NO. 2314702 04

TC/AZ

04/18/97

Subject: LOCATION & SERVICE FEE 1997 2 7 11 50.00  
 Applicant: CLAIM MAINT 97-2/AMENDMENTS 344625, ET AL 2 7 12 35.00  
 W E JACOBS 2 7 13 200.00  
 BOX 498  
 CONGRESS AZ 85332

CK 721

Remitter: 520-427-3432

Assignor:

LEASE MANAGEMENT DATA									
<input type="checkbox"/> NEW <input type="checkbox"/> UPDATE <input type="checkbox"/> PAYMENT									
ORIGINAL SERIAL NO.	ASG.	TYPE	ST.	CTY.	FUND SYMBOL			ACRES/UNITS	RATE
AMC 345232-345233									
AMOUNT	ANV. DATE	EXP. DATE	BILL CYC.	S/C	DISTRICT	NEXT BILL	MISC. DATA	U of M	ACTUAL UNITS
ASSIGNMENT SERIAL NO.	ASG.	TYPE	ST.	CTY.	FUND SYMBOL			ACRES/UNITS	RATE
AMOUNT	ANV. DATE	EXP. DATE	BILL CYC.	S/C	DISTRICT	NEXT BILL	MISC. DATA	U of M	ACTUAL UNITS

APPLY REMITTANCE				Remarks:  <i>Ref - 345232 345233</i>
ACTION	FUND SYMBOL	CTY.	AMOUNT	
FILING FEE				
RENTAL				
UNEARNED				
REFUND				
TOTAL				
AMOUNT DUE				

BY: \_\_\_\_\_ DATE: \_\_\_\_\_

<input type="checkbox"/> Lease in Escrow? <input type="checkbox"/> KGS? <input type="checkbox"/> Auto Escalates? <input type="checkbox"/> Auto Renew?	Of Interest? Operating Rights? Operator Bond Filed?	FOR MMS USE ONLY	
		BILLEE NUMBER	FOREST REFUGE
		OCS SECTION CODE	

3/4/97

BLM:

ENCLOSED IS THE FOLLOWING:

NEW CLAIMS - FOX DEW - BLM FEE + ASSESSMENT 9/97	\$135.00
" " - CONJOINT RUN - " " " "	135.00
TOTAL	\$270.00

BANK ONE CERTIFIED CHECK FOR \$270.00

NO. 124458368 DTD 2/25/97

AND CLAIMS FORMS (COMPLETED)

ALSO, INCLUDED IS \$1.00 FOR A COPY OF AMC # DATE & TIME STAMPED BY YOUR OFFICE. I REALIZE IT'S ONLY .13¢ A COPY SO PUT REMAINDER OF CHARGE IN YOUR COFFEE FUND.

THANK YOU,

WATSON R. HUNKINS

P.O. Box 347

Congress, AZ 85332

PH (520-427-3114)

ARIZONA  
STATE OFFICE  
PHOENIX, ARIZONA

MAR 6 9 44 AM '97

RECEIVED  
BUREAU OF  
LAND MANAGEMENT







UNITED STATES  
DEPARTMENT OF THE INTERIOR  
BUREAU OF LAND MANAGEMENT

(Return Address)

State \_\_\_\_\_ Office \_\_\_\_\_

AN EQUAL OPPORTUNITY EMPLOYER

OFFICIAL BUSINESS  
PENALTY FOR PRIVATE USE, \$300

**BUREAU OF LAND MANAGEMENT  
DENVER FEDERAL CENTER  
BUILDING 50, SC-610  
P.O. BOX 25047  
DENVER, COLORADO 80225-0047**

**FINANCIAL DOCUMENTS  
ONLY**

- SC-613C = PRODUCTION SCHEDULING SECTION**
- SC-615 = GENERAL ACCOUNTING BRANCH**
- SC-616 = ADMINISTRATIVE AND CUSTOMER PAYMENTS BRANCH**

**SC-613C PRODUCTION SCHEDULING SECTION**

Deposit Tickets (SF-215) Including Supporting Documents,  
e.g., Form 1370-35, 1370-40, etc.

Progress Reports (Form 1681-6)

Payroll Change Forms (FB-315)

Automated Payroll Correction Letters (FB305PP1)

Automated Refunds (Form 1374-1)

Adjustments to Lease (Form 1370-11 & Form 1371-18)

Refund Data Sheet (Form 1374-1) Including

DFS (Form 1310-5) or CDS (Form 1370-35)

**SC-615 GENERAL ACCOUNTING BRANCH**

Collection Transmittals (Form 1370-8 only) - Enclosed

Debit Vouchers (SF-5515)

Fund Transfers Between Agencies (SF-1081 Collection Refunds)

OPAC

Fuel & Oil Issue Record (Form 1520-28)

Motor Vehicle Petroleum Issue Record -

Reimbursable (GSA Form 1374-A)

Emergency Firefighter Payrolls

Stores Control Register (Form 1520-6)

Receiving Report for Stores (DI-102)

Report of Survey for Stores (DI-103)

Transfer of Property for Stores (DI-104)

Inventory of Property for Stores (DI-106)

Reimbursable Work Project Authorization (Form 1681-3)

Final Salary Clearance (Form 1340-2) - Enclosed

Balanced Standard Voucher (Temporary Form 1310-21)

Project Number Assignment Form (Temporary Form 1310-12)

**SC-616 ADMINISTRATIVE AND CUSTOMER PAYMENTS BRANCH**

Travel Advance Requests (SF-1038) - Enclosed

Travel Vouchers (SF-1012) - Enclosed

Travel Authorizations (DI-1020) - Enclosed

Reimbursement Vouchers (SF-1129 Imprest) - Enclosed

Final Salary Clearance (Form 1340-2) - Enclosed

All Payment Invoices:

Document Face Sheets for Obligations & Payments (1310-5)

Purchase Orders (Pink & Blue) (OF-347)

Purchase Orders (SF-44)

Advertising Orders (SF-1143)

District Contract Obligations

District Certificates for Contract Payments (1510-10)

Receiving Reports (OF-347)

T.R. Buff copies (SF-1169) including

Documents Face Sheet (1310-5)

GSA FEDSTRIP Obligation Copies (SF-3146)

GSA Self Service Obligations (GSA-831)

Tort Claims (SF-1145)

Seed Test Results

Equipment Order Use Summary & Invoice (1510-18)

Fund Transfers Between Agencies (SF-1081 - Payments)

\*\*\* U.S. DEPARTMENT OF THE INTERIOR \*\*\* BUREAU OF LAND MANAGEMENT \*\*\* ORCA  
\*\*\* GEOGRAPHIC CROSS REFERENCE \*\*\* 03/10/97 \*\*\*

-----  
GEOGRAPHIC STATE: ARIZONA MERIDIAN: 14 TOWNSHIP: 10-0N RANGE:  
5-0W  
-----

SEC ES	SUBDIVISION PROPRIETOR/INTEREST/RELATIONSHIP	MTR X-REFERENCE	NUMBER/TYPER/DISPOSITION/ACR
20	NWNWNW AZ SHWY	14 10-0N 6-0W 100.00000% PERMITTEE	CASE: AZA 002698
*19	SESW		TYPE: 282105 FED AID HIGHWA
Y (SE			
*19	LOT 4		DISP: AUTHORIZED 10/16/68
*30	LOT 1		ACRS: 00008.960
16	S2 AZ SHWY	100.00000% PERMITTEE	CASE: AZA 004364
21	NENW		TYPE: 282105 FED AID HIGHWA
Y (SE			
21	LOT 1,2		DISP: AUTHORIZED 11/24/69
			ACRS: 00109.200
24	SWSE AZ PUBLIC SERVICE CO	100.00000% HOLDER/BILLEE	CASE: AZA 005485
25	NWNE,SEW		TYPE: 285002 ROW-POWER TRAN
S LIN			
25	LOT 2		DISP: AUTHORIZED 09/10/70
			ACRS: 00001.940
14	LOT 2,3 AZ SHWY	100.00000% PERMITTEE	CASE: AZA 006010
Y (SE			TYPE: 282105 FED AID HIGHWA
			DISP: AUTHORIZED 01/06/71
			ACRS: 00005.500
25	E2SW AZ PUBLIC SERVICE CO	100.00000% HOLDER/BILLEE	CASE: AZA 013983
25	LOT 2,3		TYPE: 285003 ROW-POWER TRAN
S,FLP			
36	LOT 2		DISP: AUTHORIZED 03/16/81
			ACRS: 00001.430
19	E2W2,E2		CASE: AZA 014549

PIONEER PROD CORP		100.00000% LESSEE		
19	LOT 1-4		TYPE: 311111	O&G LSE NONCOM
P	PUB			
29	ALL		DISP: CLOSED	12/01/87
31	E2W2,E2		ACRS: 02278.920	
31	LOT 1-4			
33	NE,E2NW,NESW,N2SE			
18	E2,E2SW		CASE: AZA	014747
	IRES OVERTHRUST AC	100.00000% LESSEE		
18	LOT 3,4		TYPE: 311111	O&G LSE NONCOM
P	PUB			
20	N2,NWSE		DISP: CLOSED	11/01/85
20	LOT 1		ACRS: 01998.340	
28	N2,N2S2			
30	E2,E2W2			
30	LOT 1-4			
3	S2N2,S2		CASE: AZA	016387
	NEW ENGLAND ENE INC	50.00000% LESSEE		
3	LOT 1-4		TYPE: 311111	O&G LSE NONCOM
P	PUB	SAMEDAN OIL CORP	50.00000% LESSEE	
5	S2N2,S2		DISP: CLOSED	05/01/85
5	LOT 1-4		ACRS: 03006.800	
7	N2NE,SENE,SESE			
10	ALL			
17	SWSW,N2SW,NWSE,W2NE,E2NW			
24	NE,NWSE			
27	N2,NWSE,NWSW,SESW			
* = REJECTED/SEGREGATED/ASSIGNED-OUT				

-----

CASE TYPE: ALL DISPO: ALL

14 10-ON 5-OW

\*\*\* U.S. DEPARTMENT OF THE INTERIOR \*\*\* BUREAU OF LAND MANAGEMENT \*\*\* ORCA  
 \*\*\* GEOGRAPHIC CROSS REFERENCE \*\*\* 03/10/97 \*\*\*

-----  
 GEOGRAPHIC STATE: ARIZONA MERIDIAN: 14 TOWNSHIP: 10-0N RANGE:  
 5-0W  
 -----

SEC ES	SUBDIVISION PROPRIETOR/INTEREST/RELATIONSHIP	MTR X-REFERENCE	NUMBER/TYPER/DISPOSITION/ACR
27	LOT 1,2		
29	SE US WEST COMMUNICATIO	100.00000% PERMITTEE	CASE: AZA 016999 TYPE: 286203 ROW-TEL & TELE DISP: AUTHORIZED 09/08/81 ACRS: 00000.690
24	NE,NWSE MICHAEL ROBERT M	14 10-0N 4-0W 50.00000% APPLICANT	CASE: AZA 017840 TYPE: 272011 SALE-SEC 209 M
IN FL	MICHAEL GWENDOLYN K	50.00000% APPLICANT	DISP: CLOSED 06/02/89 ACRS: 00840.000
24	ALL DEVAULT DOROTHY	14 10-0N 4-0W 50.00000% APPLICANT	CASE: AZA 017964 TYPE: 385220 DEFERMENT OF A
SSMT	DEVAULT JACK	50.00000% APPLICANT	DISP: CANCELLED 06/13/88 ACRS: 00001.000
27	ALL LAYTON D C	100.00000% CLAIMANT	CASE: AZA 018095 TYPE: 385220 DEFERMENT OF A
SSMT			DISP: CLOSED 06/13/88 ACRS: 00001.000
1	S2N2,S2 BAXTER MURPHY H	100.00000% LESSEE	CASE: AZA 018162 TYPE: 311211 O&G LSE SIMO P
6	S2NE,SENW,NESW,N2SE		
UBLIC			
6	LOT 1-6		DISP: CLOSED 01/26/90
8	E2,E2W2,W2NW		ACRS: 04055.090
9	N2		
11	ALL		

12 W2,E2E2,W2NW  
15 N2,N2S2,SWSW  
15 LOT 1-3  
27 SWSW  
28 S2S2  
34 MS 821  
34 NWNE,S2NE,W2NW,NWSW EXCL  
34 LOT 1

30 LOT 2  
YAVAPAI CNTY BD SUPV 100.00000% HOLDER

CIAL

CASE: AZA 018452

TYPE: 289004 ROW-MISC & SPE

DISP: AUTHORIZED 12/28/83

ACRS: 00002.500

29 N2NWNWSW  
COPUS CHARLES W 100.00000% OWNER

CASE: AZA 018935PT

TYPE: 220100 EX-BLM SEC 206

, FLP

DISP: CLOSED 02/18/87

ACRS: 00010.000

-----  
CASE TYPE: ALL DISPO: ALL

14 10-ON 5-OW

\*\*\* U.S. DEPARTMENT OF THE INTERIOR \*\*\* BUREAU OF LAND MANAGEMENT \*\*\* ORCA  
 \*\*\* GEOGRAPHIC CROSS REFERENCE \*\*\* 03/10/97 \*\*\*

-----  
 GEOGRAPHIC STATE: ARIZONA MERIDIAN: 14 TOWNSHIP: 10-0N RANGE:  
 5-0W  
 -----

-----  
 SEC SUBDIVISION MTR X-REFERENCE NUMBER/TYPE/DISPOSITION/ACR  
 ES PROPRIETOR/INTEREST/RELATIONSHIP  
 -----

19 LOT 4 CASE: AZA 019116  
 CONG AR BUSN ASSOC 0.00000% APPLICANT  
 TYPE: 291200 R AND PP LEASE  
 DISP: CLOSED 10/05/84  
 ACRS: 00039.660

15 PART OF E2NESE CASE: AZA 019150  
 COMBS BERNICE M 50.00000% PATENTEE  
 TYPE: 272011 SALE-SEC 209 M  
 IN FL COMBS ROBERT H 50.00000% PATENTEE  
 DISP: AUTHORIZED 09/20/84  
 ACRS: 00013.000

1 S2N2,S2 14 11-0N 4-0W CASE: AZA 021207  
 RAMSEY FAMILY TRUST 100.00000% PATENTEE  
 TYPE: 272011 SALE-SEC 209 M  
 IN FL N2,SW,E2SE  
 DISP: AUTHORIZED 01/05/88  
 ACRS: 01987.170

3 S2N2,S2 14 9-0N 6-0W CASE: AZA 021222  
 BITTNER ELLA DEAN H 33.30000% APPLICANT  
 TYPE: 272011 SALE-SEC 209 M  
 IN FL LOT 1,2,3,4 14 11-0N 5-0W  
 HAYS JOHN U 33.35000% APPLICANT  
 DISP: CLOSED 07/28/95  
 9 N2 RIGDEN MARGARET HAYS 33.35000% APPLICANT  
 ACRS: 02782.000

15 LOT 2 N OF HWY 89  
 15 SWSW N OF HWY 89  
 15 PART NW  
 15 N2SW  
 \*15 L 1,3 N OF HWY 89  
 \*15 W2NESE N OF HWY 89  
 \*15 NWSE

30 LOT 2 CASE: AZA 022108  
 AZ PUBLIC SERVICE CO 100.00000% HOLDER/BILLEE  
 TYPE: 285003 ROW-POWER TRAN



S,FLP

DISP: AUTHORIZED 07/18/86  
ACRS: 00000.290

30 SENW,NESW  
AZ PUBLIC SERVICE CO 100.00000% HOLDER

CASE: AZA 023011

TYPE: 285003 ROW-POWER TRAN

S,FLP

DISP: CLOSED 04/23/93  
ACRS: 00000.329

23 SW  
KENYON COMMUNICATION 100.00000% APPLICANT

CASE: AZA 023244

TYPE: 286001 ROW-COMM SITE-

FLPMA

DISP: CLOSED 11/17/89  
ACRS: 00001.000

36 PT OF SWSE 14 9-ON 4-OW  
DIG MORE MINING CO 100.00000% PARTY-IN-INTE

CASE: AZA 023264

TYPE: 360313 MIN MAT UNAUTH

USE-

DISP: CLOSED 07/01/88  
ACRS: 00005.000

\* = REJECTED/SEGREGATED/ASSIGNED-OUT

-----  
CASE TYPE: ALL DISPO: ALL

14 10-ON 5-OW

\*\*\* U.S. DEPARTMENT OF THE INTERIOR \*\*\* BUREAU OF LAND MANAGEMENT \*\*\* ORCA  
 \*\*\* GEOGRAPHIC CROSS REFERENCE \*\*\* 03/10/97 \*\*\*

-----  
 GEOGRAPHIC STATE: ARIZONA MERIDIAN: 14 TOWNSHIP: 10-0N RANGE:  
 5-0W  
 -----

SEC ES	SUBDIVISION PROPRIETOR/INTEREST/RELATIONSHIP	MTR X-REFERENCE	NUMBER/TYPER/DISPOSITION/ACR
21	SESE GRANTHAM WILLIAM W	14 9-0N 4-0W 100.00000% APPLICANT	CASE: AZA 023506
21	LOT 9,10,11	14 9-0N 5-0W	TYPE: 272011 SALE-SEC 209 M
IN FL			
28	N2,N2S2	14 9-0N 6-0W	DISP: CLOSED 02/24/95 ACRS: 00001.000
28	W2SWSW PARKER DAIRY FARMS	14 10-0N 6-0W 100.00000% HOLDER/BILLEE	CASE: AZA 023556
29	E2SW,SE		TYPE: 281001 ROW-ROADS
29	E2NWSW		DISP: AUTHORIZED 05/10/89
30	SWNE,SEW		ACRS: 00016.000
30	LOT 2		
25	SW AZ PUBLIC SERVICE CO	100.00000% HOLDER/BILLEE	CASE: AZA 023574
S LIN			TYPE: 285002 ROW-POWER TRAN
			DISP: AUTHORIZED 06/10/89
			ACRS: 00000.200
25	PART UNKNOWN	100.00000% PARTY-IN-INTE	CASE: AZA 023906
25	PART CCUPA		TYPE: 292803 UNAUTHORIZED O
			DISP: CLOSED 10/31/89
			ACRS: 00000.100
25	PART UNKNOWN	100.00000% PARTY-IN-INTE	CASE: AZA 023907
25	PART CCUPA		TYPE: 292803 UNAUTHORIZED O
			DISP: CLOSED 08/03/89
			ACRS: 00000.100
025	PORTION OF ACKERMAN TENEAYA	50.00000% OPERATOR	CASE: AZA 024084

TICE	ACKERMAN LEROY	50.00000%	OPERATOR	TYPE: 380913 SURFACE MGT-NO
				DISP: CLOSED 03/06/90
				ACRS: 00001.000
10	NW,N2SW,SWSW FAVOUR & ASSOC LTD	0.00000%	ATTORNEY-IN-F	CASE: AZA 024106
IN FL	WASSON BARNABAS H	100.00000%	PATENTEE	TYPE: 272011 SALE-SEC 209 M
				DISP: AUTHORIZED 07/25/95
				ACRS: 00280.000
25	PORTION OF SHELTON LARRY	100.00000%	OPERATOR	CASE: AZA 024151
TICE				TYPE: 380913 SURFACE MGT-NO
				DISP: PENDING 06/15/89
				ACRS: 00003.000
14	PORTION OF ASARCO INC	100.00000%	OPERATOR	CASE: AZA 024188
TICE				TYPE: 380913 SURFACE MGT-NO
				DISP: AUTHORIZED 03/29/89
				ACRS: 00001.000

-----  
CASE TYPE: ALL DISPO: ALL

14 10-ON 5-OW

\*\*\* U.S. DEPARTMENT OF THE INTERIOR \*\*\* BUREAU OF LAND MANAGEMENT \*\*\* ORCA  
 \*\*\* GEOGRAPHIC CROSS REFERENCE \*\*\* 03/10/97 \*\*\*

-----  
 GEOGRAPHIC STATE: ARIZONA MERIDIAN: 14 TOWNSHIP: 10-0N RANGE:  
 5-0W  
 -----

SEC ES	SUBDIVISION PROPRIETOR/INTEREST/RELATIONSHIP	MTR X-REFERENCE	NUMBER/TYPER/DISPOSITION/ACR
25	PORTION OF GOODWIN DARREL	14 9-0N 4-0W 100.00000% OPERATOR	CASE: AZA 024191 TYPE: 380913 SURFACE MGT-NO DISP: PENDING 03/31/89 ACRS: 00001.000
TICE			
25	SESW BRYANT SHAWN	14 9-0N 4-0W 100.00000% OPERATOR	CASE: AZA 024211 TYPE: 380913 SURFACE MGT-NO DISP: PENDING 08/21/89 ACRS: 00001.000
TICE			
28	S2S2 PARKER DAIRY FARMS	14 9-0N 5-0W 100.00000% HOLDER/BILLEE	CASE: AZA 024422
29	S2		TYPE: 287001 ROW-WATER FACI
LITY			DISP: AUTHORIZED 06/15/90 ACRS: 00004.130
7	SESE CAMPBELL DAN	14 10-0N 6-0W 0.00000% AGENT	CASE: AZA 024479
8	SWSW LITTLE HORSE RANCH	14 10-0N 7-0W 100.00000% PATENTEE	TYPE: 272011 SALE-SEC 209 M
17	NWNW,W2NE,E2NW	14 11-0N 6-0W	DISP: AUTHORIZED 03/22/93
17	N2NWSW,W2NWSW	14 11-0N 7-0W	ACRS: 04379.880
18	NENE		
*07	SWNE		
*09	SWNE		
*17	SWSW		
*17	E2NWSW,NESW		
*17	S2NWSW		
25	NE LOVING EVERETT	14 10-0N 6-0W 100.00000% OPERATOR	CASE: AZA 024497 TYPE: 380913 SURFACE MGT-NO

TICE

DISP: PENDING 03/23/90  
ACRS: 00000.500

23 N2  
OLSEN CARL R 100.00000% OPERATOR

CASE: AZA 024587  
TYPE: 380913 SURFACE MGT-NO

TICE

DISP: AUTHORIZED 09/08/87  
ACRS: 00001.500

25 PORTION OF  
REYNOLDS ED 100.00000% OPERATOR

CASE: AZA 024603  
TYPE: 380913 SURFACE MGT-NO

TICE

DISP: CLOSED 08/27/93  
ACRS: 00001.000

30 W2  
MAGNET MINING 100.00000% CLAIMANT

CASE: AZA 024643  
TYPE: 380913 SURFACE MGT-NO

TICE

RUMICO CORP 0.00000% OPERATOR

DISP: CLOSED 06/21/95  
ACRS: 00005.000

\* = REJECTED/SEGREGATED/ASSIGNED-OUT

-----  
CASE TYPE: ALL DISPO: ALL

14 10-ON 5-OW

\*\*\* U.S. DEPARTMENT OF THE INTERIOR \*\*\* BUREAU OF LAND MANAGEMENT \*\*\* ORCA  
 \*\*\* GEOGRAPHIC CROSS REFERENCE \*\*\* 03/10/97 \*\*\*

-----  
 GEOGRAPHIC STATE: ARIZONA MERIDIAN: 14 TOWNSHIP: 10-0N RANGE:  
 5-0W  
 -----

SEC ES	SUBDIVISION PROPRIETOR/INTEREST/RELATIONSHIP	MTR X-REFERENCE	NUMBER/TYPER/DISPOSITION/ACR
25 TICE	NE WRIGHT CHARLES F	100.00000% OPERATOR	CASE: AZA 024648 TYPE: 380913 SURFACE MGT-NO DISP: PENDING 02/09/86 ACRS: 00001.000
25 TICE	NW,S2 GOODWIN DARREL	100.00000% OPERATOR	CASE: AZA 024661 TYPE: 380913 SURFACE MGT-NO DISP: AUTHORIZED 09/12/88 ACRS: 00001.000
25 26 TICE	PORTION OF FABRITZ BOB PART	100.00000% OPERATOR	CASE: AZA 024760 TYPE: 380913 SURFACE MGT-NO DISP: CANCELLED 08/27/93 ACRS: 00001.000
24 25 AN	SE DETHORAGE JAMES R NE	14 10-0N 4-0W 100.00000% APPLICANT	CASE: AZA 024821 TYPE: 380910 SURFACE MGT-PL DISP: CLOSED 11/29/90 ACRS: 00005.000
35 36 AUTH	ALL NEW WEST PROP CLUB ALL	14 7-0N 4-0W 100.00000% PERMITTEE 14 9-0N 4-0W	CASE: AZA 024948 TYPE: 837000 RECREATION USE DISP: CLOSED 04/13/94 ACRS: 00001.000
24	SWSESE BARNT CARL	20.00000% PARTY-IN-INTE	CASE: AZA 024992

CCUPA	BRESLIN PATRICK	20.00000%	PARTY-IN-INTE	TYPE: 292803 UNAUTHORIZED O
	MILLER DALE C	20.00000%	PARTY-IN-INTE	DISP: CLOSED 09/03/91
	RITCHIE INER	20.00000%	PARTY-IN-INTE	ACRS: 00001.000
	TAYLOR JAMES	20.00000%	PARTY-IN-INTE	
024	PORTION OF DONEGAN DONALD	100.00000%	OPERATOR	CASE: AZA 025022
TICE				TYPE: 380913 SURFACE MGT-NO
				DISP: PENDING 12/14/90
				ACRS: 00000.500
027	SE HIBBERT ALDEN	100.00000%	OPERATOR	CASE: AZA 025679
034	NE HIBBERT ALDEN	0.00000%	CLAIMANT	TYPE: 380913 SURFACE MGT-NO
TICE				DISP: AUTHORIZED 05/06/82
035	NW			ACRS: 00005.000
25	PART WRIGHT CHARLES F	0.00000%	OPERATOR	CASE: AZA 025756
TICE	WRIGHT CHARLES F	100.00000%	CLAIMANT	TYPE: 380913 SURFACE MGT-NO
				DISP: AUTHORIZED 03/12/91
				ACRS: 00001.000

-----  
CASE TYPE: ALL DISPO: ALL

14 10-ON 5-OW

\*\*\* U.S. DEPARTMENT OF THE INTERIOR \*\*\* BUREAU OF LAND MANAGEMENT \*\*\* ORCA  
\*\*\* GEOGRAPHIC CROSS REFERENCE \*\*\* 03/10/97 \*\*\*

-----  
GEOGRAPHIC STATE: ARIZONA MERIDIAN: 14 TOWNSHIP: 10-0N RANGE:  
5-0W  
-----

SEC ES	SUBDIVISION PROPRIETOR/INTEREST/RELATIONSHIP	MTR X-REFERENCE	NUMBER/TYPE/DISPOSITION/ACR
024	ALL		CASE: AZA 025759
	DONEGAN DONALD	100.00000% OPERATOR	
			TYPE: 380913 SURFACE MGT-NO
TICE	DONEGAN DONALD	0.00000% CLAIMANT	
			DISP: AUTHORIZED 06/14/91
			ACRS: 00005.000
20	PART		CASE: AZA 025844
	WESTMORELAND RONNY	0.00000% OPERATOR	
			TYPE: 380913 SURFACE MGT-NO
TICE	WESTMORELAND RONNY	100.00000% CLAIMANT	
			DISP: AUTHORIZED 11/27/87
			ACRS: 00001.000
14	PART		CASE: AZA 025850
	BEMA GOLD CORP	0.00000% OPERATOR	
			TYPE: 380913 SURFACE MGT-NO
TICE	NORGOLD RES (US) INC	100.00000% CLAIMANT	
			DISP: AUTHORIZED 03/12/91
			ACRS: 00001.000
20	NW		CASE: AZA 025853
	BASKO JULIUS	0.00000% OPERATOR	
			TYPE: 380913 SURFACE MGT-NO
TICE	BASKO JULIUS	100.00000% CLAIMANT	
			DISP: AUTHORIZED 08/18/81
			ACRS: 00001.000
27	PART		CASE: AZA 025860
	HIBBERT ALDEN R	0.00000% OPERATOR	
34	PART		TYPE: 380913 SURFACE MGT-NO
TICE	HIBBERT ALDEN R	100.00000% CLAIMANT	
35	PART		DISP: AUTHORIZED 05/06/82
			ACRS: 00001.000
25	PART		CASE: AZA 025866
	GOODWIN DARREL	0.00000% OPERATOR	



TICE	GOODWIN DARREL	100.00000%	CLAIMANT	TYPE: 380913 SURFACE MGT-NO
				DISP: AUTHORIZED 09/04/91
				ACRS: 00001.000
14	W2SWSWNW			CASE: AZA 026287
	AZ PUBLIC SERVICE CO	100.00000%	APPLICANT	TYPE: 285002 ROW-POWER TRAN
S LIN				DISP: AUTHORIZED 08/03/92
				ACRS: 00000.040
36	SWSE	14	9-ON 5-OW	CASE: AZA 026407
	BRINKLEY HAROLD	50.00000%	CLAIMANT	TYPE: 380913 SURFACE MGT-NO
TICE	DOHERTY JACK	50.00000%	OPERATOR	DISP: AUTHORIZED 01/27/92
				ACRS: 00005.000
24	NENW	14	10-ON 4-OW	CASE: AZA 026825
	DEVAULT JACK	0.00000%	OPERATOR	TYPE: 380913 SURFACE MGT-NO
TICE	DEVAULT JACK	100.00000%	CLAIMANT	DISP: CLOSED 02/14/90
				ACRS: 00001.000

---

CASE TYPE: ALL DISPO: ALL

14 10-ON 5-OW

\*\*\* U.S. DEPARTMENT OF THE INTERIOR \*\*\* BUREAU OF LAND MANAGEMENT \*\*\* ORCA  
\*\*\* GEOGRAPHIC CROSS REFERENCE \*\*\* 03/10/97 \*\*\*

-----  
GEOGRAPHIC STATE: ARIZONA MERIDIAN: 14 TOWNSHIP: 10-0N RANGE:  
5-0W  
-----

SEC	SUBDIVISION	MTR X-REFERENCE	NUMBER/TYPER/DISPOSITION/ACR
ES	PROPRIETOR/INTEREST/RELATIONSHIP		
-----			
25	PART		CASE: AZA 026827
	MCCOURAN THOMAS B	0.00000% OPERATOR	
26	PART		TYPE: 380913 SURFACE MGT-NO
TICE	MCCOURAN THOMAS B	100.00000% CLAIMANT	
			DISP: CLOSED 06/08/89
			ACRS: 00001.000
25	PART		CASE: AZA 026831
	MEDD GEORGE	0.00000% OPERATOR	
TICE	WRIGHT CHARLES F	100.00000% CLAIMANT	
			TYPE: 380913 SURFACE MGT-NO
			DISP: CLOSED 11/27/90
			ACRS: 00001.000
29	PART		CASE: AZA 026839
	RED TAIL MINING	0.00000% OPERATOR	
TICE	RED TAIL MINING	100.00000% CLAIMANT	
			TYPE: 380913 SURFACE MGT-NO
			DISP: CLOSED 03/10/89
			ACRS: 00001.000
27	SWNW		CASE: AZA 026840
	LAYTON SCOTT	0.00000% OPERATOR	
TICE	LAYTON SCOTT	100.00000% CLAIMANT	
			TYPE: 380913 SURFACE MGT-NO
			DISP: CLOSED 05/17/89
			ACRS: 00001.000
25	NE		CASE: AZA 026844
	WRIGHT CHARLES F	0.00000% OPERATOR	
TICE	WRIGHT CHARLES F	100.00000% CLAIMANT	
			TYPE: 380913 SURFACE MGT-NO
			DISP: CLOSED 12/10/90
			ACRS: 00001.000
25	PART		CASE: AZA 026849
	MCCOWAN THOMAS	0.00000% OPERATOR	

26	PART					TYPE: 380913 SURFACE MGT-NO
TICE	MCCOWAN THOMAS	100.00000%	CLAIMANT			DISP: CLOSED 06/08/89
						ACRS: 00001.000
35	PART					CASE: AZA 026850
	BUTLER CHARLES	0.00000%	OPERATOR			TYPE: 380913 SURFACE MGT-NO
TICE	BUTLER CHARLES	100.00000%	CLAIMANT			DISP: CLOSED 06/08/89
						ACRS: 00001.000
25	PART					CASE: AZA 026862
	RMS CO	0.00000%	OPERATOR			TYPE: 380913 SURFACE MGT-NO
26	PART					TYPE: 380913 SURFACE MGT-NO
TICE	RMS CO	100.00000%	CLAIMANT			DISP: CLOSED 06/08/89
						ACRS: 00001.000
24	PART			14 10-ON 4-OW		CASE: AZA 026865
	DEVAULT JACK	0.00000%	OPERATOR			TYPE: 380913 SURFACE MGT-NO
TICE	DEVAULT JACK	100.00000%	CLAIMANT			DISP: CLOSED 09/29/89
						ACRS: 00001.000

-----

CASE TYPE: ALL DISPO: ALL

14 10-ON 5-OW

\*\*\* U.S. DEPARTMENT OF THE INTERIOR \*\*\* BUREAU OF LAND MANAGEMENT \*\*\* ORCA  
 \*\*\* GEOGRAPHIC CROSS REFERENCE \*\*\* 03/10/97 \*\*\*

-----  
 GEOGRAPHIC STATE: ARIZONA MERIDIAN: 14 TOWNSHIP: 10-0N RANGE:  
 5-0W  
 -----

SEC ES	SUBDIVISION PROPRIETOR/INTEREST/RELATIONSHIP	MTR X-REFERENCE	NUMBER/TYPER/DISPOSITION/ACR
21	NE		CASE: AZA 026867
	MCO	0.00000% OPERATOR	
22	NW		TYPE: 380913 SURFACE MGT-NO
TICE	POPE MINING INC	100.00000% CLAIMANT	DISP: CLOSED 05/17/89 ACRS: 00001.000
25	NE		CASE: AZA 026872
	WRIGHT CHARLES F	0.00000% OPERATOR	
TICE	WRIGHT CHARLES F	100.00000% CLAIMANT	TYPE: 380913 SURFACE MGT-NO DISP: CLOSED 06/15/89 ACRS: 00001.000
24	PART	14 10-0N 4-0W	CASE: AZA 026887
	DEVAULT JACK	100.00000% CLAIMANT	
TICE	WEAVER MINING PROP	0.00000% OPERATOR	TYPE: 380913 SURFACE MGT-NO DISP: CLOSED 07/23/88 ACRS: 00001.000
24	PART	14 10-0N 4-0W	CASE: AZA 026889
	TARCON INTL	0.00000% OPERATOR	
25	PART		TYPE: 380913 SURFACE MGT-NO
TICE	TARCON INTL	100.00000% CLAIMANT	DISP: CLOSED 10/23/87 ACRS: 00001.000
20	PART		CASE: AZA 026893
	WEAVER MINING PROP	0.00000% OPERATOR	
21	PART		TYPE: 380913 SURFACE MGT-NO
TICE	WEAVER MINING PROP	100.00000% CLAIMANT	DISP: CLOSED 04/27/90 ACRS: 00001.000
033	PART		CASE: AZA 026901
	MAGNET MINING	0.00000% CLAIMANT	

TICE	RUMICO CORPORATION	100.00000%	OPERATOR	TYPE: 380913 SURFACE MGT-NO
				DISP: CLOSED 10/23/87
				ACRS: 00001.000
25	PART			CASE: AZA 027086
	CULP JACK J	0.00000%	OPERATOR	TYPE: 380913 SURFACE MGT-NO
36	PART			
TICE	CULP JACK J	100.00000%	CLAIMANT	DISP: CLOSED 03/19/90
				ACRS: 00001.000
14	PART			CASE: AZA 027091
	LAYTON D C	100.00000%	CLAIMANT	TYPE: 380913 SURFACE MGT-NO
23	PART			
TICE	LAYTON SCOTT	0.00000%	OPERATOR	DISP: CLOSED 01/08/90
26	PART			ACRS: 00001.000
27	PART			
13	PART		14 10-ON 4-OW	CASE: AZA 027092
	GOODWIN DARREL	0.00000%	OPERATOR	TYPE: 380913 SURFACE MGT-NO
24	PART			
TICE	GOODWIN DARREL	100.00000%	CLAIMANT	DISP: CLOSED 11/20/91
				ACRS: 00001.000

---

CASE TYPE: ALL DISPO: ALL

14 10-ON 5-OW

\*\*\* U.S. DEPARTMENT OF THE INTERIOR \*\*\* BUREAU OF LAND MANAGEMENT \*\*\* ORCA  
 \*\*\* GEOGRAPHIC CROSS REFERENCE \*\*\* 03/10/97 \*\*\*

-----  
 GEOGRAPHIC STATE: ARIZONA MERIDIAN: 14 TOWNSHIP: 10-0N RANGE:  
 5-0W  
 -----

SEC ES	SUBDIVISION PROPRIETOR/INTEREST/RELATIONSHIP	MTR X-REFERENCE	NUMBER/TYPER/DISPOSITION/ACR
26	SW DAVIS JOE	0.00000% OPERATOR	CASE: AZA 027095
TICE	DAVIS JOE	100.00000% CLAIMANT	TYPE: 380913 SURFACE MGT-NO DISP: CLOSED 01/08/90 ACRS: 00001.000
25	PART ACKERMAN LEROY	0.00000% OPERATOR	CASE: AZA 027098
TICE	ACKERMAN LEROY	100.00000% CLAIMANT	TYPE: 380913 SURFACE MGT-NO DISP: CLOSED 04/27/92 ACRS: 00001.000
24	PART BRESLIN PATRICK	14 10-0N 4-0W 100.00000% CLAIMANT	CASE: AZA 027099
25	PART DETHORAGE JAMES R	0.00000% OPERATOR	TYPE: 380913 SURFACE MGT-NO DISP: CLOSED 09/20/90 ACRS: 00001.000
24	PART OF ALL DONEGAN DONALD	100.00000% CLAIMANT	CASE: AZA 027338
TICE			TYPE: 380913 SURFACE MGT-NO DISP: AUTHORIZED 02/08/93 ACRS: 00001.000
25	PART GOODWIN DARREL	100.00000% CLAIMANT	CASE: AZA 027443
TICE			TYPE: 380913 SURFACE MGT-NO DISP: AUTHORIZED 01/22/93 ACRS: 00001.000
25	PART PROAZ RESOURCES CORP	0.00000% OPERATOR	CASE: AZA 027498

AN PROAZ RESOURCES CORP 100.00000% CLAIMANT  
25 PART 14 9-ON 4-OW  
GOODWIN DARREL 100.00000% CLAIMANT

TYPE: 380910 SURFACE MGT-PL  
DISP: CLOSED 07/03/86  
ACRS: 00001.000

CASE: AZA 027733  
TYPE: 380913 SURFACE MGT-NO  
DISP: CLOSED 12/10/93  
ACRS: 00001.000

TICE

25 S2  
DIRLAM RON 100.00000% OPERATOR  
26 N2  
TICE THOMPSON RUTH 0.00000% CLAIMANT

CASE: AZA 027982  
TYPE: 380913 SURFACE MGT-NO  
DISP: AUTHORIZED 07/30/93  
ACRS: 00001.000

36 SE  
FANCHER ROBERT 0.00000% CLAIMANT  
TICE MORGAN ANNA R 0.00000% CLAIMANT  
MORGAN GEORGE W III 100.00000% OPERATOR  
MORGAN GEORGE W III 0.00000% CLAIMANT

CASE: AZA 028037  
TYPE: 380913 SURFACE MGT-NO  
DISP: AUTHORIZED 08/09/93  
ACRS: 00001.000

-----  
CASE TYPE: ALL DISPO: ALL

14 10-ON 5-OW

\*\*\* U.S. DEPARTMENT OF THE INTERIOR \*\*\* BUREAU OF LAND MANAGEMENT \*\*\* ORCA  
 \*\*\* GEOGRAPHIC CROSS REFERENCE \*\*\* 03/10/97 \*\*\*

-----  
 GEOGRAPHIC STATE: ARIZONA MERIDIAN: 14 TOWNSHIP: 10-0N RANGE:  
 5-0W  
 -----

SEC ES	SUBDIVISION PROPRIETOR/INTEREST/RELATIONSHIP	MTR X-REFERENCE	NUMBER/TYPER/DISPOSITION/ACR
25	W2 MILLS RESOURCES INC	100.00000% OPERATOR	CASE: AZA 028266 TYPE: 380913 SURFACE MGT-NO
TICE	THOMPSON RUTH	0.00000% CLAIMANT	DISP: CLOSED 06/13/95 ACRS: 00001.000
014	ALL YARNELL MINING CO	100.00000% OPERATOR	CASE: AZA 028691 TYPE: 380913 SURFACE MGT-NO
023	ALL YARNELL MINING CO	100.00000% CLAIMANT	DISP: AUTHORIZED 08/09/94 ACRS: 00000.100
030	NWNW YAVAPAI CNTY BD SUPV	14 10-0N 6-0W 100.00000% PERMITTEE	CASE: AZA 028795 TYPE: 362113 FREE USE-ALL-G
OVT			DISP: AUTHORIZED 04/11/95 ACRS: 00026.000
003	W2 DONEGAN DONALD	100.00000% OPERATOR	CASE: AZA 029023 TYPE: 380913 SURFACE MGT-NO
TICE			DISP: AUTHORIZED 06/14/96 ACRS: 00003.000
023	NENENE YARNELL MINING CO	100.00000% APPLICANT	CASE: AZA 029209 TYPE: 287001 ROW-WATER FACI
024	NESENW,N2NENW,SWSWSE LITY		DISP: AUTHORIZED 10/02/96 ACRS: 00001.262
14	PORTION OF YARNELL MINING CO	100.00000% OPERATOR	CASE: AZA 029237





\*\*\* U.S. DEPARTMENT OF THE INTERIOR \*\*\* BUREAU OF LAND MANAGEMENT \*\*\* ORCA  
 \*\*\* GEOGRAPHIC CROSS REFERENCE \*\*\* 03/10/97 \*\*\*

-----  
 GEOGRAPHIC STATE: ARIZONA MERIDIAN: 14 TOWNSHIP: 10-0N RANGE:  
 5-0W  
 -----

SEC ES	SUBDIVISION PROPRIETOR/INTEREST/RELATIONSHIP	MTR X-REFERENCE	NUMBER/TYPER/DISPOSITION/ACR
14	NWSE,E2SE AZ PUBLIC SERVICE CO	14 8-0N 5-0W 100.00000% PERMITTEE	CASE: AZAR 0000110
14	LOT 1,3	14 9-0N 4-0W	TYPE: 285002 ROW-POWER TRAN
21	LOT 5	14 9-0N 5-0W	DISP: AUTHORIZED 05/07/51
24	W2NW,SEW,E2SW	14 12-0N 4-0W	ACRS: 00059.170
25	E2W2,W2E2	14 12-2N 3-0W	
36	E2NW,W2NE,NESW,W2SE		
16	S2SE AZ SHWY	100.00000% HOLDER	CASE: AZAR 0005560 TYPE: 282105 FED AID HIGHWA
19	SESW AZ SHWY	100.00000% PERMITTEE	DISP: AUTHORIZED 01/15/54 ACRS: 00000.001
19	LOT 4		CASE: AZAR 0010885 TYPE: 282105 FED AID HIGHWA
20	NWNWNWNW AZ SHWY	100.00000% HOLDER	DISP: AUTHORIZED 06/13/56 ACRS: 00003.790
30	LOT 1 AZ SHWY	100.00000% PERMITTEE	CASE: AZAR 0010886 TYPE: 282105 FED AID HIGHWA
			DISP: AUTHORIZED 06/13/56 ACRS: 00000.500
			CASE: AZAR 0010887 TYPE: 282105 FED AID HIGHWA
			DISP: AUTHORIZED 06/13/56 ACRS: 00001.550

24 NWNW,E2NW,SWSE 14 8-ON 5-OW CASE: AZAR 0034626  
 US WEST COMMUNICATIO 100.00000% HOLDER/BILLEE  
 25 NWNE 14 9-ON 5-OW TYPE: 286202 ROW-TELEPHONE-  
 TELEG  
 25 LOT 2,3,5 14 12-ON 3-OW DISP: AUTHORIZED 11/10/65  
 36 NWNE,SWSE ACRS: 00026.550  
  
 19 E2NW,NESW,E2 14 10-ON 6-OW CASE: AZPHX 0075479  
 AZ SLD 100.00000% OWNER  
 19 LOT 1-3 TYPE: 221001 EX-STATE,TAYLO  
 R ACT  
 30 E2NE,SE DISP: CLOSED 07/30/91  
 31 E2W2,E2 ACRS: 05631.760  
 31 LOT 1-4  
  
 19 E2NW,NESW,E2 14 10-ON 6-OW CASE: AZPHX 007547901  
 AZ SLD 100.00000% OWNER  
 19 LOT 1-3 TYPE: 186500 CONVEYANCE DOC  
 UMENT  
 30 E2NE,SE DISP: AUTHORIZED 05/07/91  
 31 E2W2,E2 ACRS: 05611.990  
 31 LOT 1-4  
  
 14 LOT 2,3 CASE: AZPHX 0081174  
 AZ PUBLIC SERVICE CO 100.00000% HOLDER/BILLEE  
 TYPE: 285001 ROW-PWR FACILI  
 TIES  
 DISP: AUTHORIZED 12/02/44  
 ACRS: 00000.240

-----  
 -----  
 CASE TYPE: ALL DISPO: ALL

14 10-ON 5-OW

\*\*\* U.S. DEPARTMENT OF THE INTERIOR \*\*\* BUREAU OF LAND MANAGEMENT \*\*\* ORCA  
\*\*\* GEOGRAPHIC CROSS REFERENCE \*\*\* 03/10/97 \*\*\*

-----  
GEOGRAPHIC STATE: ARIZONA MERIDIAN: 14 TOWNSHIP: 10-0N RANGE:  
5-0W  
-----

-----  
SEC SUBDIVISION MTR X-REFERENCE NUMBER/TYPER/DISPOSITION/ACR  
ES PROPRIETOR/INTEREST/RELATIONSHIP  
-----

20 SWNE,E2NW,NWSE 14 10-0N 6-0W CASE: AZPHX 0081355  
AZ PUBLIC SERVICE CO 100.00000% HOLDER/BILLEE  
21 LOT 13 TYPE: 285001 ROW-PWR FACILI  
TIES  
29 N2NE,E2NW,SWNW DISP: AUTHORIZED 05/17/50  
30 SWNE,SEW ACRS: 00006.590  
30 LOT 2

---

CASE TYPE: ALL    DISPO: ALL

14   10-ON   5-OW

DEPARTMENT OF THE INTERIOR  
BUREAU OF LAND MANAGEMENT  
ARIZONA STATE OFFICE

EXAMINATION OF CASE FILE

A SEPARATE FORM MUST BE COMPLETED FOR EACH LEAD SERIAL NUMBER:

SERIAL NUMBER	TYPE OF CASE
344707      344708	MINING CLAIM

I Camille Forrest HAVE READ AND UNDERSTOOD THE WARNINGS RELATIVE TO TITLE 18 U.S.C. 1001 AND 2071 PRINTED ON THIS FORM AND REQUEST TO EXAMINE THE CASE RECORD BEARING THE ABOVE SERIAL NUMBER OR NAME. I AGREE NOT TO REMOVE OR ALTER THE CONTENTS OF THIS FILE IN ANY MANNER WHATSOEVER AND NOT TO REMOVE THE FILE FROM THE ROOM DESIGNATED FOR PUBLIC EXAMINATION OF SUCH RECORDS.

NAME: <u>Camille Forrest</u>	DATE: <u>4/8/99</u>
ADDRESS: <u>Phoenix Field Office</u> <u>W. Deer Valley Rd 85027</u>	

(PLEASE PRINT INCLUDING ZIP CODE)

\*\*\*\*\*

- WARNING -

Title 18 U.S. Code 1001. Statements or entries generally

Whoever, in any manner within the jurisdiction of any department or agency of the United States knowingly and willfully falsifies, conceals or covers up by any trick, scheme, or a device a material fact, or makes any false, fictitious or fraudulent statements or representations, or makes or uses any false writing or document knowing the same to contain any false, fictitious or fraudulent statement or entry, shall be fined not more than \$10,000 or imprisoned not more than five years, or both.

- Warning -

Title 18 U.S. Code 2071. Concealment, removal or mutilation generally

Whoever, willfully and unlawfully conceals, removes, mutilates, obliterates, or destroys, or attempts to do so, or, with intent to do so takes and carries away any record, proceeding, map book, paper, document, or other thing, filed or deposited with any clerk or officer of any court of the United States, or in any public office, or with any judicial or public officer of the United States, shall be fined not more than \$2,000 or imprisoned not more than three years.

DEPARTMENT OF THE INTERIOR  
BUREAU OF LAND MANAGEMENT  
ARIZONA STATE OFFICE

EXAMINATION OF CASE FILE

A SEPARATE FORM MUST BE COMPLETED FOR EACH LEAD SERIAL NUMBER:

SERIAL NUMBER	TYPE OF CASE
Amc 344708	MINING CLAIM

I R Whitehall/Rose Whitehall HAVE READ AND UNDERSTOOD THE WARNINGS RELATIVE TO TITLE 18 U.S.C. 1001 AND 2071 PRINTED ON THIS FORM AND REQUEST TO EXAMINE THE CASE RECORD BEARING THE ABOVE SERIAL NUMBER OR NAME. I AGREE NOT TO REMOVE OR ALTER THE CONTENTS OF THIS FILE IN ANY MANNER WHATSOEVER AND NOT TO REMOVE THE FILE FROM THE ROOM DESIGNATED FOR PUBLIC EXAMINATION OF SUCH RECORDS.

NAME: <u>R Whitehall</u>	DATE: <u>7-29-98</u>
ADDRESS: <u>5347 E Wallace Phoenix Az</u>	
<u>85254</u>	

(PLEASE PRINT INCLUDING ZIP CODE)

\*\*\*\*\*

- WARNING -

Title 18 U.S. Code 1001. Statements or entries generally

Whoever, in any manner within the jurisdiction of any department or agency of the United States knowingly and willfully falsifies, conceals or covers up by any trick, scheme, or a device a material fact, or makes any false, fictitious or fraudulent statements or representations, or makes or uses any false writing or document knowing the same to contain any false, fictitious or fraudulent statement or entry, shall be fined not more than \$10,000 or imprisoned not more than five years, or both.

- Warning -

Title 18 U.S. Code 2071. Concealment, removal or mutilation generally

Whoever, willfully and unlawfully conceals, removes, mutilates, obliterates, or destroys, or attempts to do so, or, with intent to do so takes and carries away any record, proceeding, map book, paper, document, or other thing, filed or deposited with any clerk or officer of any court of the United States, or in any public office, or with any judicial or public officer of the United States, shall be fined not more than \$2,000 or imprisoned not more than three years.

DEPARTMENT OF THE INTERIOR  
BUREAU OF LAND MANAGEMENT  
ARIZONA STATE OFFICE

EXAMINATION OF CASE FILE

A SEPARATE FORM MUST BE COMPLETED FOR EACH LEAD SERIAL NUMBER:

SERIAL NUMBER	TYPE OF CASE
AME 344707	MINING CLAIM

I Robert Whitehall HAVE READ AND UNDERSTOOD THE WARNINGS RELATIVE TO TITLE 18 U.S.C. 1001 AND 2071 PRINTED ON THIS FORM AND REQUEST TO EXAMINE THE CASE RECORD BEARING THE ABOVE SERIAL NUMBER OR NAME. I AGREE NOT TO REMOVE OR ALTER THE CONTENTS OF THIS FILE IN ANY MANNER WHATSOEVER AND NOT TO REMOVE THE FILE FROM THE ROOM DESIGNATED FOR PUBLIC EXAMINATION OF SUCH RECORDS.

NAME: <u>Robert Whitehall</u>	DATE: <u>7-28-98</u>
ADDRESS: <u>5347 E. Wallace Ave Scottsdale Az</u> <u>85254</u>	

(PLEASE PRINT INCLUDING ZIP CODE)

\*\*\*\*\*

- WARNING -

Title 18 U.S. Code 1001. Statements or entries generally

Whoever, in any manner within the jurisdiction of any department or agency of the United States knowingly and willfully falsifies, conceals or covers up by any trick, scheme, or a device a material fact, or makes any false, fictitious or fraudulent statements or representations, or makes or uses any false writing or document knowing the same to contain any false, fictitious or fraudulent statement or entry, shall be fined not more than \$10,000 or imprisoned not more than five years, or both.

- Warning -

Title 18 U.S. Code 2071. Concealment, removal or mutilation generally

Whoever, willfully and unlawfully conceals, removes, mutilates, obliterates, or destroys, or attempts to do so, or, with intent to do so takes and carries away any record, proceeding, map book, paper, document, or other thing, filed or deposited with any clerk or officer of any court of the United States, or in any public office, or with any judicial or public officer of the United States, shall be fined not more than \$2,000 or imprisoned not more than three years.



DEPARTMENT OF THE INTERIOR  
BUREAU OF LAND MANAGEMENT  
ARIZONA STATE OFFICE

EXAMINATION OF CASE FILE

A SEPARATE FORM MUST BE COMPLETED FOR EACH LEAD SERIAL NUMBER:

SERIAL NUMBER	TYPE OF CASE
AME 344707	MINING CLAIM

I Robert Whitehall HAVE READ AND UNDERSTOOD THE WARNINGS RELATIVE TO TITLE 18 U.S.C. 1001 AND 2071 PRINTED ON THIS FORM AND REQUEST TO EXAMINE THE CASE RECORD BEARING THE ABOVE SERIAL NUMBER OR NAME. I AGREE NOT TO REMOVE OR ALTER THE CONTENTS OF THIS FILE IN ANY MANNER WHATSOEVER AND NOT TO REMOVE THE FILE FROM THE ROOM DESIGNATED FOR PUBLIC EXAMINATION OF SUCH RECORDS.

NAME: <u>Robert Whitehall</u>	DATE: <u>7-28-98</u>
ADDRESS: <u>5347 E. Wallace Ave Scottsdale Az</u>	
<u>85254</u>	

(PLEASE PRINT INCLUDING ZIP CODE)

\*\*\*\*\*

- WARNING -

Title 18 U.S. Code 1001. Statements or entries generally

Whoever, in any manner within the jurisdiction of any department or agency of the United States knowingly and willfully falsifies, conceals or covers up by any trick, scheme, or a device a material fact, or makes any false, fictitious or fraudulent statements or representations, or makes or uses any false writing or document knowing the same to contain any false, fictitious or fraudulent statement or entry, shall be fined not more than \$10,000 or imprisoned not more than five years, or both.

- Warning -

Title 18 U.S. Code 2071. Concealment, removal or mutilation generally

Whoever, willfully and unlawfully conceals, removes, mutilates, obliterates, or destroys, or attempts to do so, or, with intent to do so takes and carries away any record, proceeding, map book, paper, document, or other thing, filed or deposited with any clerk or officer of any court of the United States, or in any public office, or with any judicial or public officer of the United States, shall be fined not more than \$2,000 or imprisoned not more than three years.


AZ-1274-4  
(June 1987)

UNITED STATES DEPARTMENT OF THE INTERIOR  
BUREAU OF LAND MANAGEMENT  
ARIZONA STATE OFFICE

EXAMINATION OF CASE FILE

A SEPARATE FORM MUST BE COMPLETED FOR EACH LEAD SERIAL NUMBER

SERIAL NUMBER 344708	TYPE OF CASE MINING CLAIM
-------------------------	------------------------------

I  HAVE READ AND UNDERSTOOD THE WARNINGS  
(Signature)

RELATIVE TO TITLE 18 U.S.C. 1001 AND 2071 PRINTED ON THIS FORM AND REQUEST TO EXAMINE THE CASE RECORD BEARING THE ABOVE SERIAL NUMBER OR NAME. I AGREE NOT TO REMOVE OR ALTER THE CONTENTS OF THIS FILE IN ANY MANNER WHATSOEVER AND NOT TO REMOVE THE FILE FROM THE ROOM DESIGNATED FOR PUBLIC EXAMINATION OF SUCH RECORDS.

F. SPINDLER 7/24/97  
PRINT NAME DATE  
P O Box 5345

Scotts 85261  
ADDRESS (PLEASE PRINT AND INCLUDE ZIP CODE)

-WARNING-

Title 18 U.S. Code 1001. Statements or entries generally

Whoever, in any manner within the jurisdiction of any department or agency of the United States knowingly and willfully falsifies, conceals or covers up by any trick, scheme, or device a material fact, or makes any false, fictitious or fraudulent statements or representations, or makes or uses any false writing or document knowing the same to contain any false, fictitious or fraudulent statement or entry, shall be fined not more than \$10,000 or imprisoned not more than five years, or both.

-WARNING-

Title 18 U.S. Code 2071. Concealment, removal or mutilation generally

Whoever, willfully and unlawfully conceals, removes, mutilates, obliterates, or destroys, or attempts to do so, or, with intent to do so takes and carries away any record, proceeding, map, book, paper, document, or other thing, filed or deposited with any clerk or officer of any court of the United States, or in any public office, or with any judicial or public officer of the United States, shall be fined not more than \$2,000 or imprisoned not more than three years.


AZ-1274-4  
(June 1987)

UNITED STATES DEPARTMENT OF THE INTERIOR  
BUREAU OF LAND MANAGEMENT  
ARIZONA STATE OFFICE

EXAMINATION OF CASE FILE

A SEPARATE FORM MUST BE COMPLETED FOR EACH LEAD SERIAL NUMBER

SERIAL NUMBER AMC 344707	384101 TYPE OF CASE MINING CLAIM COUGAR RUN
-----------------------------	---

I  HAVE READ AND UNDERSTOOD THE WARNINGS  
(Signature)

RELATIVE TO TITLE 18 U.S.C. 1001 AND 2071 PRINTED ON THIS FORM AND REQUEST TO EXAMINE THE CASE RECORD BEARING THE ABOVE SERIAL NUMBER OR NAME. I AGREE NOT TO REMOVE OR ALTER THE CONTENTS OF THIS FILE IN ANY MANNER WHATSOEVER AND NOT TO REMOVE THE FILE FROM THE ROOM DESIGNATED FOR PUBLIC EXAMINATION OF SUCH RECORDS.

PRINT NAME ROBERT BASSETT 7510 RICHLAND RD. COLUMBIA, MO. 65201	DATE 3-17-97
--	-----------------

ADDRESS (PLEASE PRINT AND INCLUDE ZIP CODE)

-WARNING-

Title 18 U.S. Code 1001. Statements or entries generally

Whoever, in any manner within the jurisdiction of any department or agency of the United States knowingly and willfully falsifies, conceals or covers up by any trick, scheme, or device a material fact, or makes any false, fictitious or fraudulent statements or representations, or makes or uses any false writing or document knowing the same to contain any false, fictitious or fraudulent statement or entry, shall be fined not more than \$10,000 or imprisoned not more than five years, or both.

-WARNING-

Title 18 U.S. Code 2071. Concealment, removal or mutilation generally

Whoever, willfully and unlawfully conceals, removes, mutilates, obliterates, or destroys, or attempts to do so, or, with intent to do so takes and carries away any record, proceeding, map, book, paper, document, or other thing, filed or deposited with any clerk or officer of any court of the United States, or in any public office, or with any judicial or public officer of the United States, shall be fined not more than \$2,000 or imprisoned not more than three years.